


QE
89
A1
C32
no. 53
c. 2

PHYSICAL SCI. LIB.

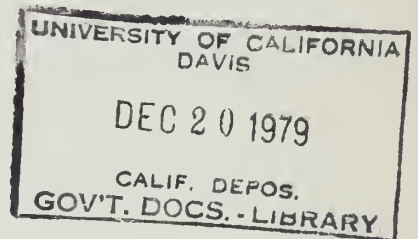
REFERENCE



SPECIAL PUBLICATION 53

MINES AND MINERAL PRODUCERS ACTIVE IN CALIFORNIA DURING 1978

1979



Prepared by

THE CALIFORNIA DIVISION OF MINES AND GEOLOGY



STATE OF CALIFORNIA
EDMUND G. BROWN JR.
GOVERNOR

THE RESOURCES AGENCY
HUEY D. JOHNSON
SECRETARY FOR RESOURCES

DEPARTMENT OF CONSERVATION
PRISCILLA C. GREW
DIRECTOR

DIVISION OF MINES AND GEOLOGY
JAMES F. DAVIS
STATE GEOLOGIST

SPECIAL PUBLICATION 53

**MINES AND MINERAL PRODUCERS
ACTIVE IN CALIFORNIA DURING 1978**

Prepared By John S. Rapp,

with the assistance of

Charles R. Real
Michael A. Silva
Michael W. Manson
Jack McMillan
Russell V. Miller
Marjorie M. Bushnell
William B. Clark

1979

CALIFORNIA DIVISION OF MINES AND GEOLOGY
1416 Ninth Street, Room 1341
Sacramento, CA 95814

PREFACE

Special Publication 53 is a revised and updated version of the list of mineral producers published in 1974 as Special Publication 43. The new list, unlike previous ones, was written and stored by the Teale Data Center. Each entry includes the name and address of the producer, the name of the mine, the county in which the mine is located, and the latitude and longitude of the mining site. The list is organized alphabetically: individual entries are grouped by commodity, with commodity headings in alphabetical order; under each commodity heading, individual entries are listed alphabetically by county of location and, when there is more than one entry for a county, by company name.

The intention of the compilers was to make a comprehensive list of the mineral producers (non-petroleum) active in California during 1978. Lists of mineral producers maintained by the U.S. Bureau of Minerals, Cal OSHA, and various trade organizations, as well as statewide telephone directories, were consulted. It was found that during 1978 there were approximately 500 companies active in non-petroleum mineral production in California. According to the U.S. Bureau of Mines, the total dollar-value of non-petroleum mineral production in California for 1978 was \$1,403,759,000.


Although every effort was made to ensure the comprehensiveness of the list, some operations may still have been overlooked. If your *active* operation is not listed, please fill out the simple form at the back of this booklet and mail it to: List of Producers, California Division of Mines and Geology, 2815 "O" Street, Sacramento, California 95816. This will ensure its inclusion in the next printing of SP 53.

EXPLANATORY NOTES

- (1) Latitude and longitude locations are thought to be accurate to about ± 0.003 but were not field checked for this publication.
- (2) Calcium compounds refer to materials exclusive of limestone for cement and lime.
- (3) Mining operations that produce more than one commodity from the same location are entered under each commodity produced.
- (4) Lime plants are listed because they produce a basic mineral commodity even though such plants may not have a raw material source closeby. The source of limestone for such plants may be listed separately under Limestone for lime or Limestone for other uses, or may be shipped from sources outside of California.
- (5) Abbreviations used: LAT = latitude; LONG = longitude,
PCC = portland cement concrete

CONTENTS

PREFACE	ii
EXPLANATORY NOTES	ii
ASBESTOS	1
BARITE	1
BORATES	1
CALCIUM COMPOUNDS	1
CEMENT, PORTLAND	1
CHROMITE	2
CINDERS, VOLCANIC	2
CLAYS	
Bentonite	1
Fire	3
Kaolin	4
Undifferentiated	2
LIGNITE (NON-FUEL)	
Montan Wax Source	4
Clay Products Additive	4
COPPER	4
DIATOMITE	4
DOLOMITE	4
FELDSPAR	4
GOLD	
Lode	5
Placer	5
GYPSUM AND ANHYDRITE	6
IRON ORE	6
LEAD	6
LIME	6
LIMESTONE	
Cement	7
Lime	7
Other Uses	7
MAGNESIUM COMPOUNDS	8
MOLYBDENUM	8
PERLITE	8
PHOSPHATES	8
PUMICE	8
PYROPHYLLITE	8
RARE EARTH MINERALS	8
SALT	8
SAND, SPECIALTY AND GLASS	9
SAND AND GRAVEL AGGREGATE	
Portland Cement Concrete	9
Base	18
Subbase	19
SERICITE	8
SHALE	
Cement and Light Aggregate	19
Other Uses	19
SILICA FOR CEMENT	20
SILVER, LODE	20
SLAG	20
STONE AGGREGATE, CRUSHED	
Portland Cement Concrete	23
Base	20
Subbase	22
STONE, DECORATIVE	23
STONE, DIMENSION	24
TALC	24
TUNGSTEN	24
ZINC	25



Digitized by the Internet Archive
in 2012 with funding from
University of California, Davis Libraries

<http://archive.org/details/minesmineralprod53rapp>

MINES AND MINERAL PRODUCERS ACTIVE IN CALIFORNIA DURING 1978

Prepared by John S. Rapp

A S B E S T O S

NAME AND ADDRESS OF COMPANY	NAME AND LOCATION OF MINE
CALAVERAS ASBESTOS CORP P.O. BOX 127 COPPEROPOLIS, CALIFORNIA 95228	CALAVERAS COUNTY LAT 37.937 LONG 120.545 COPPEROPOLIS QUARRY
ATLAS ASBESTOS COMPANY P.O. BOX 805 COALINGA, CALIFORNIA 93210	FRESNO COUNTY LAT 36.321 LONG 120.583 SANTA CRUZ QUARRY
UNION CARBIDE CORP. P.O. BOX K KING CITY, CALIFORNIA 93930	SAN BENITO COUNTY LAT 36.338 LONG 120.614 SANTA RITA QUARRY

B A R I T E

NAME AND ADDRESS OF COMPANY	NAME AND LOCATION OF MINE
GUFCO SERVICES, INC. P.O. BOX 51271 LAFAYETTE, LOUISIANA 70505	NEVADA COUNTY LAT 39.247 LONG 120.797 DEMOCRAT MINE

B E N T O N I T E

NAME AND ADDRESS OF COMPANY	NAME AND LOCATION OF MINE
WILBER-ELLIS COMPANY P.O. BOX 1286 FRESNO, CALIFORNIA 93715	FRESNO COUNTY LAT 36.450 LONG 120.700 ASHURST RANCH PIT
MC KITTRICK MUO COMPANY P.O. BOX 3343 BAKERSFIELD, CALIFORNIA 93308	KERN COUNTY LAT 35.312 LONG 119.680 MC KITTRICK PIT
STAR CLAY COMPANY 1671 LUGO STREET SAN BERNARDINO, CALIFORNIA 92404	SAN BERNARDINO COUNTY LAT 34.342 LONG 117.500 CAJON PIT

B O R A T E S

NAME AND ADDRESS OF COMPANY	NAME AND LOCATION OF MINE
AMERICAN BORATE CORP. P.O. BOX 610 LATHROP WELL, NEVADA 89020	INYO COUNTY LAT 34.926 LONG 116.926 BORAXO PIT

CENTENNIAL DEVELOPMENT COMPANY
P.O. BOX 247
DEATH VALLEY, CALIFORNIA 92328

U.S. BORAX & CHEMICAL CORP.
P.O. BOX 75128, STANFORD STATION
LOS ANGELES, CALIFORNIA 90005

KERR-MCGEE CHEMICAL CORP.
P.O. BOX 367
TRONA, CALIFORNIA 93562

KERR-MCGEE CHEMICAL CORP.
P.O. BOX 367
TRONA, CALIFORNIA 93562

KERR-MCGEE CHEMICAL CORP.
P.O. BOX 367
TRONA, CALIFORNIA 93562

LEE CHEMICAL CORP.
P.O. BOX 1873
COSTA MESA, CALIFORNIA 92626

INYO COUNTY
LAT 36.367 LONG 116.717
BILLIE NO.1 MINE

KERN COUNTY
LAT 35.416 LONG 117.670
BORON PIT

SAN BERNARDINO COUNTY
LAT 35.725 LONG 117.396
ARGUS EVAPORATORS

SAN BERNARDINO COUNTY
LAT 35.703 LONG 117.395
WESTENO EVAPORATORS

SAN BERNARDINO COUNTY
LAT 35.768 LONG 117.378
TRONA EVAPORATORS

SAN BERNARDINO COUNTY
LAT 34.217 LONG 115.367
CAOIZ LAKE EVAPORATORS

C A L C I U M C O M P O U N D S

NAME AND ADDRESS OF COMPANY	NAME AND LOCATION OF MINE
KERR-MCGEE CHEMICAL CORP. P.O. BOX 367 TRONA, CALIFORNIA 93562	INYO COUNTY LAT 36.250 LONG 117.350 PANAMINT VALLEY QUARRY
DELTA CHEMICAL, INC. 2913 OMAHA AVENUE VENTURA, CALIFORNIA 93001	SAN BERNARDINO COUNTY LAT 34.217 LONG 115.367 CAOIZ EVAPORATORS
HELEN M. TULL P.O. BOX 2770 RIVIERA, ARIZONA 86442	SAN BERNARDINO COUNTY LAT 34.262 LONG 115.362 CAOIZ ORY LAKE
NATIONAL CHLORIDE COMPANY P.O. BOX 604 NORWALK, CALIFORNIA 90605	SAN BERNARDINO COUNTY LAT 34.519 LONG 115.745 AMBOY EVAPORATORS

P O R T L A N O C E M E N T P L A N T S

NAME AND ADDRESS OF COMPANY	NAME AND LOCATION OF MINE
FLINTKOTE COMPANY POOL STATION ROAD SAN ANTONIO, CALIFORNIA 95249	CALAVERAS COUNTY LAT 38.110 LONG 120.410 CATARACT SLURRY PLANT

FLINTKOTE COMPANY CALAVERAS CEMENT DIVISION SAN ANDREAS, CALIFORNIA 95249	CALAVERAS COUNTY LAT 38.167 LONG 120.681 SAN ANDREAS CEMENT PLANT	CINDER PRODUCTS COMPANY P.D.BOX 206 CLEARLAKE DAKS, CALIFORNIA 95423	LAKE COUNTY LAT 39.016 LONG 122.633 CLEARLAKE DAKS QUARRY
CALIFORNIA PORTLAND CEMENT COMPANY 800 WILSHIRE BLVD LOS ANGELES, CALIFORNIA 90017	KERN COUNTY LAT 35.033 LONG 118.326 MOJAVE CEMENT PLANT	HITCHCOCK BROTHERS CINDERS, INC. POINT LAKEVIEW ROAD LOWER LAKE, CALIFORNIA 95457	LAKE COUNTY LAT 38.917 LONG 122.667 ROUNDTOP MTN QUARRY
MONDLITH PORTLAND CEMENT COMPANY OLD HIGHWAY 5 MONOLITH, CALIFORNIA 93548	KERN COUNTY LAT 35.125 LONG 118.375 MONOLITH CEMENT PLANT	RED LAVA PRODUCTS OF CALIFORNIA STAR ROUTE CLEARLAKE OAKS, CALIFORNIA 95423	LAKE COUNTY LAT 39.014 LONG 122.630 CLEARLAKE OAKS QUARRY
GENERAL PORTLAND CEMENT COMPANY P.D.BOX 1247 LEBEC, CALIFORNIA 93243	LOS ANGELES COUNTY LAT 34.791 LONG 118.750 MOJAVE CEMENT PLANT	LAVIC STONE CORPORATION 17171 SOUTH WESTERN AVENUE GARDENA, CALIFORNIA 90247	SAN BERNARDINO COUNTY LAT 34.750 LONG 116.375 PISGAH CRATER QUARRY
AMCORD, INC. 1500 RUBIDOUX BLVD. RIVERSIDE, CALIFORNIA 92509	RIVERSIDE COUNTY LAT 34.033 LONG 117.382 RIVERSIDE CEMENT PLANT	ROYAL SIERRA INDUSTRIES P.O.BOX 1296 ANDERSON, CALIFORNIA 96007	SHASTA COUNTY LAT 40.950 LONG 121.442 FALL RIVER QUARRY A
AMCORD, INC. 1500 RUBIDOUX BLVD. RIVERSIDE, CALIFORNIA 92509	SAN BERNARDINO COUNTY LAT 34.600 LONG 117.333 ORO GRANDE CEMENT PLANT	ROYAL SIERRA INDUSTRIES P.D.BOX 1296 ANDERSON, CALIFORNIA 96007	SHASTA COUNTY LAT 40.925 LONG 121.463 FALL RIVER QUARRY B
CALIFORNIA PORTLAND CEMENT COMPANY 800 WILSHIRE BLVD. LOS ANGELES, CALIFORNIA 90017	SAN BERNARDINO COUNTY LAT 34.050 LONG 117.333 COLTON CEMENT PLANT	INTERNATIONAL PAPER COMPANY DRAWER A WEED, CALIFORNIA 96094	SISKIYOU COUNTY LAT 41.683 LONG 122.033 HORSETHIEF BUTTE QUARRY
KAISER CEMENT & GYPSUM CORP. 300 LAKESIDE DRIVE OAKLAND, CALIFORNIA 94666	SAN BERNARDINO COUNTY LAT 34.350 LONG 116.866 CUSHENBURY CEMENT PLANT	MC CLOUD RIVER RAILROAD COMPANY P.O. DRAWER A MC CLOUD, CALIFORNIA 96057	SISKIYOU COUNTY LAT 41.383 LONG 121.583 PORCUPINE BUTTE QUARRY
SOUTHWESTERN PORTLAND CEMENT COMPANY P.O. BOX 937 VICTORVILLE, CALIFORNIA 92392	SAN BERNARDINO COUNTY LAT 34.617 LONG 117.100 QUARRY PLANT	DIAMOND INTERNATIONAL, INC. P.O. BOX D RED BLUFF, CALIFORNIA 96080	TEHAMA COUNTY LAT 40.350 LONG 121.642 LASSEN PEAK QUARRY
SOUTHWESTERN PORTLAND CEMENT COMPANY P.O. BOX 937 VICTORVILLE, CALIFORNIA 92392	SAN BERNARDINO COUNTY LAT 34.560 LONG 117.300 VICTORVILLE CEMENT PLANT	DIAMOND INTERNATIONAL, INC. P.O. BOX D RED BLUFF, CALIFORNIA 96080	TEHAMA COUNTY LAT 40.150 LONG 121.600 BUTTE MEADOWS QUARRY
KAISER CEMENT & GYPSUM CORP. 300 LAKESIDE DRIVE OAKLAND, CALIFORNIA 94666	SANTA CLARA COUNTY LAT 37.316 LONG 122.083 PERMANENTE CEMENT PLANT		
LDNE STAR INDUSTRIES, INC. 2800 CAMPUS DRIVE SAN MATEO, CALIFORNIA	SANTA CRUZ COUNTY LAT 37.017 LONG 122.200 DAVENPORT CEMENT PLANT		
FLINTKOTE COMPANY 8750 WONDERLAND BLVD. REDDING, CALIFORNIA 96001	SHASTA COUNTY LAT 40.734 LONG 122.316 REDDING CEMENT PLANT		

CHROMITE

NAME AND ADDRESS OF COMPANY	NAME AND LOCATION OF MINE
MARMAC RESOURCES CO., C/D E.A. IPSEN 702 HALL ROAD WATSONVILLE, CALIFORNIA 95076	FRESNO COUNTY LAT 36.333 LONG 120.550 BUTLER ESTATE MINE

VOLCANIC CINDERS

NAME AND ADDRESS OF COMPANY	NAME AND LOCATION OF MINE
REDLITE AGGREGATE PRODUCERS, LTD. 5464 WASHINGTON BLVD. LOS ANGELES, CALIFORNIA 90066	INYO COUNTY LAT 35.975 LONG 117.917 RED HILL QUARRY

UNDIFFERENTIATED CLAYS

NAME AND ADDRESS OF COMPANY	NAME AND LOCATION OF MINE
CALIFORNIA ROCK & GRAVEL COMPANY 1245 ISABEL AVENUE LIVERMORE, CALIFORNIA 94551	ALAMEDA COUNTY LAT 37.664 LONG 121.809 LIVERMORE PIT
ZENITH CLAY PRODUCTS P.O. BOX 98 IDNE, CALIFORNIA 95640	AMADOR COUNTY LAT 38.333 LONG 120.925 IONE PIT
FLINTKOTE COMPANY POOL STATION ROAD SAN ANDREAS, CALIFORNIA 95249	CALAVERAS COUNTY LAT 38.214 LONG 120.667 VALLEY SPRINGS PIT
CRAYCROFT BRICK COMPANY 2301 WEST BELMONT AVENUE FRESNO, CALIFORNIA 93728	FRESNO COUNTY LAT 36.752 LONG 119.845 FRESNO PIT
GLADDING-MCBEAN & COMPANY P.O. BOX 578 CORONA, CALIFORNIA 91720	INYO COUNTY LAT 36.275 LONG 117.733 BLACK SPRINGS PIT
ATKINSON BRICK COMPANY 13633 SOUTH CENTRAL AVENUE LOS ANGELES, CALIFORNIA 90059	LOS ANGELES COUNTY LAT 33.900 LONG 118.254 ATKINSON PIT

DAVIDSON BRICK COMPANY 2601 WEST FLORAL DRIVE MONTEREY PARK, CALIFORNIA 91754	LOS ANGELES COUNTY LAT 34.046 LONG 118.167 DAVIDSDN PIT	EXETER BRICK COMPANY P.D. BOX 517 EXETER, CALIFORNIA 93221	TULARE COUNTY LAT 36.308 LONG 119.150 EXETER PIT
HANS SUMPFF COMPANY 40101 AVENUE TEN MADERA, CALIFORNIA 93726	MADERA COUNTY LAT 36.913 LONG 119.975 TRIGO PIT	GLADDING-MCBEAN & COMPANY P.D. BOX 97 LINCOLN, CALIFORNIA 95648	YUBA COUNTY LAT 39.021 LONG 121.433 WHEATLAND PIT
AMCORD, INC. P.O. BOX 832 RIVERSIDE, CALIFORNIA 92502	ORANGE COUNTY LAT 33.460 LONG 117.542 MISSIDN VIEJO PIT		
PACIFIC CLAY PRDDUCTS CDMPANY 9500 SOUTH NORWALK BLVD. LOS ANGELES, CALIFORNIA	ORANGE COUNTY LAT 33.833 LONG 117.708 IRVINE PIT		
LINCNDLN CLAY PRODUCTS, INC. P.O. BOX 367 LINCOLN, CALIFORNIA 95648	PLACER COUNTY LAT 38.908 LONG 121.308 LINCOLN PIT		
AMCORD, INC. P.O. BOX 947 RIVERSIDE, CALIFDRNIA 92502	RIVERSIDE COUNTY LAT 33.792 LDNG 117.462 CDRONA PIT		
CALIFORNIA PORTLAND CEMENT COMPANY P.O. BOX 947 COLTON CALIFDRNIA 92324	RIVERSIDE COUNTY LAT 33.792 LONG 117.475 LISTON CLAY PIT		
CORONA CLAY COMPANY 628 LANCER LANE CDRONA, CALIFORNIA 91720	RIVERSIDE COUNTY LAT 33.792 LONG 117.467 HARRINGTON PIT		
GLADDING-MCBEAN & COMPANY P.O. BOX 578 CORONA, CALIFORNIA 91720	RIVERSIDE CDUNTY LAT 33.752 LONG 117.400 SLOAN PIT		
GLADDING-MCBEAN & COMPANY P.O. BOX 578 CORONA, CALIFORNIA 91720	RIVERSIDE COUNTY LAT 33.817 LONG 117.521 CORONA PIT		
PACIFIC CLAY PRODUCTS COMPANY 14741 LAKE STREET LAKE ELSINORE, CALIFORNIA	RIVERSIDE COUNTY LAT 33.725 LONG 117.400 ALBERHILL PIT		
HIGGINS BRICK & TILE COMPANY 1845 SOUTH ELENA AVENUE REDONDO BEACH, CALIFORNIA 90277	SAN BERNARDINO COUNTY LAT 33.963 LONG 117.690 CHINO PIT		
LA HABRA PRODUCTS, INC. P.O. BOX 370 ANAHEIM, CALIFORNIA 92803	SAN BERNARDINO COUNTY LAT 34.600 LONG 117.500 MARTRE-WHITE PIT		
PFIZER, INC. P.O. BOX 558 LUCERNE VALLEY, CALIFORNIA 92356	SAN BERNARDINO COUNTY LAT 35.292 LONG 115.100 C-1 PIT		
PFIZER, INC. P.O. BOX 558 LUCERNE VALLEY, CALIFORNIA 92356	SAN BERNARDINO COUNTY LAT 35.283 LONG 115.100 IVANPAH PIT		
POMONA BRICK COMPANY P.D. BOX 239 POMONA, CALIFORNIA 91766	SAN BERNARDINO COUNTY LAT 34.050 LDNG 117.771 BORBA PIT		
MISSION VALLEY BRICK COMPANY, INC. P.O. BOX 3217 SAN DIEGO, CALIFORNIA 92103	SAN DIEGO COUNTY LAT 32.900 LONG 117.208 SORRENTO PIT		
GLADDING-MCBEAN & COMPANY P.O. BOX 97 LINCOLN, CALIFORNIA 95648	SUTTER CDUNTY LAT 38.897 LDNG 121.563 NICOLAUS PIT		
INTERPACE CORPORATION 2901 LDS FELIZ BLVD. LOS ANGELES, CALIFORNIA 90039	SUTTER COUNTY LAT 38.896 LONG 121.570 NICOLAUS PIT		
			FIRE CLAY
		NAME AND ADDRESS OF COMPANY	NAME AND LOCATION OF MINE
		INTERPACE CDRPORATION P.D. BOX 850 CDRONA, CALIFORNIA 91720	AMADOR COUNTY LAT 38.329 LONG 120.932 INTERPACE FIRECLAY PIT
		MUDDOX COMPANY 4875 BRADSHAW ROAD SACRAMENTO, CALIFDRNIA 95827	AMADOR COUNTY LAT 38.275 LDNG 120.900 BUENA VISTA PEAK PIT
		CONTINENTAL MINERALS COMPANY 1700 EAST DESERT INN ROAD, SUITE 205 LAS VEGAS, NEVADA 89109	KERN COUNTY LAT 35.292 LONG 118.098 WHITE RDCK PIT
		AMERICAN OLEAN TILE CDMPANY 8250 INDUSTRIAL BOULEVARD ROSEVILLE, CALIFORNIA 95678	PLACER COUNTY LAT 38.908 LONG 121.300 LINCOLN PIT
		GLADDING-MCBEAN & COMPANY P.O. BOX 97 LINCOLN, CALIFORNIA 95648	PLACER COUNTY LAT 38.917 LONG 121.313 LINCOLN PIT
		INTERPACE CORPORATION 2901 LDS FELIZ BLVD. LOS ANGELES, CALIFORNIA 90039	PLACER COUNTY LAT 38.910 LONG 121.369 INTERPACE CLAY PIT
		AMERICAN OLEAN TILE COMPANY 8250 INDUSTRIAL BOULEVARD ROSEVILLE, CALIFORNIA 95678	SACRAMENTO COUNTY LAT 38.475 LDNG 121.050 VAN VLECK PIT
		INDUSTRIAL MINERALS COMPANY 987 COMMERCIAL STREET SAN CARLOS, CALIFORNIA 94070	SACRAMENTO COUNTY LAT 38.458 LONG 121.029 MC DONNELL PIT
		MUDDDX CDMPANY 4875 BRADSHAW ROAD SACRAMENTO, CALIFORNIA 95827	SACRAMENTO COUNTY LAT 38.467 LONG 121.067 VAN VLECK RANCH PIT
		MUDDOX COMPANY 4875 BRADSHAW ROAD SACRAMENTO, CALIFORNIA 95827	SACRAMENTO COUNTY LAT 38.483 LDNG 121.063 MICHIGAN BAR PIT
		SAN LUIS BRICK WORKS, INC. 2900 SOUTH BROAD STREET SAN LUIS OBISPO, CALIFORNIA 93401	SAN LUIS OBISPO COUNTY LAT 35.258 LONG 120.633 SAN LUIS BRICK WORKS PIT
		INDUSTRIAL MINERALS COMPANY 987 COMMERCIAL STREET SAN CARLOS, CALIFORNIA 94070	STANISLAUS COUNTY LAT 37.767 LDNG 120.558 RODDEN PIT
		KRAFTILE COMPANY 800 KRAFTILE ROAD FREMONT, CALIFORNIA 94536	STANISLAUS COUNTY LAT 37.692 LONG 120.471 LA GRANGE PIT
		S.P. BRICK COMPANY 1605 THORNE AVENUE FRESND, CALIFORNIA 93705	TULARE COUNTY LAT 36.183 LONG 119.150 LOCUST GROVE PIT

KAOLINITE CLAY

NAME AND ADDRESS OF COMPANY	NAME AND LOCATION OF MINE
GLADDING-MCBEAN & COMPANY P.O. BOX 97 LINCOLN, CALIFORNIA 95648	AMADOR COUNTY LAT 38.342 LONG 120.908 IONE REO PIT
INTERPACE CORPORATION 2901 LOS FELIZ BLVD. LOS ANGELES, CALIFORNIA 90039	AMADOR COUNTY LAT 38.161 LONG 120.942 LOT 274 PIT
INTERPACE CORPORATION 2901 LOS FELIZ BLVD. LOS ANGELES, CALIFORNIA 90039	AMADOR COUNTY LAT 38.392 LONG 120.905 MC GUIRE PIT
INTERPACE CORPORATION 2901 LOS FELIZ BLVD. LOS ANGELES, CALIFORNIA 90039	AMADOR COUNTY LAT 38.391 LONG 120.904 BACON CLAY PIT
PACIFIC CLAY PRODUCTS COMPANY 9500 SOUTH NORWALK BLVD. LOS ANGELES, CALIFORNIA	AMADOR COUNTY LAT 38.397 LONG 120.967 IONE PIT
STANDARD INDUSTRIAL MINERALS P.O. BOX 10477 RENO, NEVADA 89510	MONO COUNTY LAT 37.692 LONG 118.868 HOT CREEK PIT

LIGNITE FOR MONTAN WAX SOURCE

NAME AND ADDRESS OF COMPANY	NAME AND LOCATION OF MINE
AMERICAN LIGNITE PRODUCERS P.O. BOX 787 IDNE, CALIFORNIA 95640	AMADOR COUNTY LAT 38.254 LONG 120.888 IONE QUARRY
INTERPACE CORPORATION 2901 LOS FELIZ BLVD. LOS ANGELES, CALIFORNIA 90039	AMADOR COUNTY LAT 38.422 LONG 120.923 LOT 232 PIT

LIGNITE FOR CLAY PRODUCTS ADDITIVE

MUDDOX COMPANY 4875 BRADSHAW ROAD SACRAMENTO, CALIFORNIA 95827	AMADOR COUNTY LAT 38.275 LONG 120.900 BUENA VISTA PEAK PIT
--	--

C O P P E R

NAME AND ADDRESS OF COMPANY	NAME AND LOCATION OF MINE
CLAUDE B. LDVESTEDT P.O. BOX 1496 CARSON CITY, NEVADA 89701	ALPINE COUNTY LAT 38.668 LONG 119.700 ZACA MINE
UNION CARBIDE CORP. 270 PARK AVENUE NEW YORK, NEW YORK 10017	INYO COUNTY LAT 37.393 LONG 118.718 PINE CREEK MINE
LUCKY CHANCE MINING COMPANY 317 FREEDRT SPARKS, NEVADA 89431	MONO COUNTY LAT 37.608 LONG 118.993 MONTE CRISTO MINE
COPPER WORLD MINE 27836 CROSSPATHS SAUGUS, CALIFORNIA 91351	SAN BERNARDINO COUNTY LAT 35.510 LONG 115.601 COPPER WORLD MINE
IRON MOUNTAIN MINES, INC. 1900 PDINT WEST WAY SACRAMENTO, CALIFORNIA 95815	SHASTA COUNTY LAT 40.667 LONG 122.516 IRON MOUNTAIN MINE

D I A T O M I T E

NAME AND ADDRESS OF COMPANY	NAME AND LOCATION OF MINE
LASSENITE INDUSTRIES, INC. 390 FREEDRT AVENUE, SUITE 3 SPARKS, NEVADA 89431	LASSEN COUNTY LAT 39.866 LONG 120.033 LONG VALLEY QUARRIES
AIROX EARTH RESOURCES P.O. BOX 635 SANTA MARIA, CALIFORNIA 93454	SANTA BARBARA COUNTY LAT 34.866 LONG 120.516 CASMALIA QUARRIES
GREFCO, INC. 3450 WILSHIRE BLVD. LOS ANGELES, CALIFORNIA 90010	SANTA BARBARA COUNTY LAT 34.642 LONG 120.433 GREFCO DIATOMITE MILL
GREFCO, INC. 3450 WILSHIRE BLVD. LOS ANGELES, CALIFORNIA 90010	SANTA BARBARA COUNTY LAT 34.583 LONG 120.346 LOMPDC QUARRIES
JOHNS-MANVILLE CORP. 2500 MIGUELITO ROAD LOMPDC, CALIFORNIA 93436	SANTA BARBARA COUNTY LAT 34.616 LONG 120.450 LOMPDC QUARRIES
MUDDOX COMPANY 4875 BRADSHAW ROAD SACRAMENTO, CALIFORNIA 95827	STANISLAUS COUNTY LAT 37.350 LONG 121.120 CROWS LANDING QUARRY

D O L O M I T E

NAME AND ADDRESS OF COMPANY	NAME AND LOCATION OF MINE
INDUSTRIAL ROCK PRODUCTS 20801 KENDALL DRIVE SAN BERNARDINO, CALIFORNIA 92407	INYO COUNTY LAT 36.600 LONG 118.067 LONE PINE QUARRY
KAISER ALUMINUM & CHEMICAL CORP. 300 LAKESIDE DRIVE OAKLAND, CALIFORNIA 94666	MONTEREY COUNTY LAT 36.760 LONG 121.584 NATIVIDAD QUARRY
MERCK & COMPANY, INC. 500 EAST GRAND AVENUE SOUTH SAN FRANCISCO, CALIFORNIA 94080	TUOLUMNE COUNTY LAT 37.907 LONG 120.375 SONORA QUARRY

F E L D S P A R

NAME AND ADDRESS OF COMPANY	NAME AND LOCATION OF MINE
MORRISON WEATHERLY CHEMICAL PRODUCTS P.O. BOX 296 LONE PINE, CALIFORNIA 93545	INYO COUNTY LAT 36.317 LONG 118.017 OWENS LAKE PIT
GENERAL PORTLAND CEMENT COMPANY P.O. BOX 1247 LEBEC, CALIFORNIA 93243	KERN COUNTY LAT 34.838 LONG 118.753 106 FELDSPAR QUARRY
CALSPAR CORPORATION 12402 LOS NIETOS ROAD SANTA FE SPRINGS, CALIFORNIA 90670	ORANGE COUNTY LAT 33.503 LONG 117.589 SAN JUAN PIT
CALSPAR CORPORATION 12402 LOS NIETOS ROAD SANTA FE SPRINGS, CALIFORNIA 90670	SAN BERNARDINO COUNTY LAT 34.698 LONG 116.778 CALSPAR MINE

L O D E G O L D

NAME AND ADDRESS OF COMPANY

NAME AND LOCATION OF MINE

CLAUDE B. LDVESTEDT
P. O. BOX 1496
CARSON CITY, NEVADA 89701

ALPINE COUNTY
LAT 38.668 LONG 119.700
ZACA MINE

R. E. CHILSON
P. O. BOX 307
WEST POINT, CALIFORNIA 95255

CALAVERAS COUNTY
LAT 38.383 LONG 120.566
BLACKSTONE MINE

TROY GOLD INDUSTRIES, LTD.
GENERAL DELIVERY
WEST POINT, CALIFORNIA 95255

CALAVERAS COUNTY
LAT 38.384 LONG 120.508
BLAZING STAR MINE

UNION CARBIDE CORP.
270 PARK AVENUE
NEW YORK, NEW YORK 10017

INYO COUNTY
LAT 37.393 LONG 118.718
PINE CREEK MINE

EARL HALL
P. O. BOX 826
MARIPOSA, CALIFORNIA 95338

MARIPOSA COUNTY
LAT 37.558 LONG 120.016
DILTZ MINE

HITE MINING COMPANY, INC.
P. O. BOX 1225
MARIPOSA, CALIFORNIA 95338

MARIPOSA COUNTY
LAT 37.641 LONG 119.850
HITE MINE

LUCKY CHANCE MINING COMPANY
317 FREEPORT
SPARKS, NEVADA 89431

MOND COUNTY
LAT 37.608 LONG 118.993
MONTE CRISTO MINE

RAS MINING
P. O. BOX 1358
QUINCY, CALIFORNIA 95971

PLUMAS COUNTY
LAT 39.979 LONG 120.958
IMPERIAL MINE

GRAHAM DOUGLAS
STAR ROUTE
NIPTON, CALIFORNIA 93366

SAN BERNARDINO COUNTY
LAT 35.333 LONG 115.250
VANDERBILT MINE

OLYMPUS MINE
4934 BOGART STREET
BALDWIN PARK, CALIFORNIA 91706

SAN BERNARDINO COUNTY
LAT 35.116 LONG 116.834
OLYMPUS MINE

TELEGRAPH MINE
GENERAL DELIVERY
HALLORAN SPRING, CALIFORNIA

SAN BERNARDINO COUNTY
LAT 35.383 LONG 115.833
TELEGRAPH MINE

AMERICAN PRIMARY RESOURCES
GENERAL DELIVERY
FRENCH GULCH, CALIFORNIA 96033

SHASTA COUNTY
LAT 40.730 LONG 122.689
WASHINGTON MINE

CLETUS ROGERS
GENERAL DELIVERY
DOWNIEVILLE, CALIFORNIA 95936

SIERRA COUNTY
LAT 39.513 LONG 120.882
BUSH CREEK MINE

OICKEY EXPLORATION COMPANY
P. O. BOX K
ALLEGHANY, CALIFORNIA 95910

SIERRA COUNTY
LAT 39.463 LONG 120.858
ORIENTAL MINE

EMPIRE MINING & DEVELOPMENT COMPANY
P. O. BOX 44
GOODYEAR BAR, CALIFORNIA 95944

SIERRA COUNTY
LAT 39.650 LONG 120.700
EMPIRE MINE

FLATLAND COMPANY
135 NORMANDY LANE
WOODSIDE, CALIFORNIA 94062

SIERRA COUNTY
LAT 39.459 LONG 120.833
KATE HAROY MINE

MIKE MILLER
LOWER MAIN STREET
ALLEGHANY, CALIFORNIA 95910

SIERRA COUNTY
LAT 39.466 LONG 120.841
MORNING GLORY MINE

PHIL D'DONNEL
GENERAL DELIVERY
ALLEGHANY, CALIFORNIA 95910

SIERRA COUNTY
LAT 39.466 LONG 120.815
DREADNAUGHT MINE

PLUMBAGO MINE
GENERAL DELIVERY
ALLEGHANY, CALIFORNIA 95910

SIERRA COUNTY
LAT 39.450 LONG 120.816
PLUMBAGO MINE

RIO RICA MINING COMPANY
GENERAL DELIVERY
DOWNIEVILLE, CALIFORNIA 95936

SIERRA COUNTY
LAT 39.526 LONG 120.850
CINCINNATI MINE

TELEGRAPH MINE
P. O. BOX 51
DOWNIEVILLE, CALIFORNIA 95936

SIERRA COUNTY
LAT 39.619 LONG 120.867
TELEGRAPH MINE

TIM SAPP
GENERAL DELIVERY
ALLEGHANY, CALIFORNIA 95910

SIERRA COUNTY
LAT 39.466 LONG 120.841
SIXTEEN-TO-ONE MINE

VENTURE MINING
GENERAL DELIVERY
ALLEGHANY, CALIFORNIA 95910

SIERRA COUNTY
LAT 39.466 LONG 120.833
EL DRRADO MINE

EZRA ERICH
1650 MAIN STREET
FRENCH GULCH, CALIFORNIA 96033

TRINITY COUNTY
LAT 40.745 LONG 122.745
BROWN BEAR MINE

P L A C E R G O L D

NAME AND ADDRESS OF COMPANY

NAME AND LOCATION OF MINE

MINERAL INDUSTRY ENGINEERS
1084 MONTGOMERY
OROVILLE, CALIFORNIA 95965

BUTTE COUNTY
LAT 39.641 LONG 121.541
CHEROKEE MINE

ROYAL DRIFT MINE
P. O. BOX 366
MAGALIA, CALIFORNIA 95954

BUTTE COUNTY
LAT 39.917 LONG 121.600
ROYAL DRIFT MINE

SANTONI AND SANTONI
5078 WEST SHIELDS AVENUE
FRESNO, CALIFORNIA 93705

FRESNO COUNTY
LAT 36.850 LONG 119.875
HERNDDN PIT

SANTONI AND SANTONI
5078 WEST SHIELDS AVENUE
FRESNO, CALIFORNIA 93705

FRESNO COUNTY
LAT 36.933 LONG 119.741
FRIANT PIT

SANTONI AND SANTONI
5078 WEST SHIELDS AVENUE
FRESNO, CALIFORNIA 93705

FRESNO COUNTY
LAT 36.875 LONG 119.930
FRIANT PIT

FORESTHILL MINING COMPANY
DSCAR NUKKA
FORESTHILL, CALIFORNIA 95631

PLACER COUNTY
LAT 39.033 LONG 120.750
HAZARD MINE

A. SPECKERT, SR.
P. O. BOX 1844
MARYSVILLE, CALIFORNIA 95901

PLUMAS COUNTY
LAT 40.116 LONG 121.083
CAMERDN MINE

M. J. READING
P. O. BOX 7218
PERKINS, CALIFORNIA 95826

SACRAMENTO COUNTY
LAT 38.538 LONG 121.376
PERKINS PIT

TEICHERT AGGREGATES
3500 AMERICAN RIVER DRIVE
SACRAMENTO, CALIFORNIA 95825

SACRAMENTO COUNTY
LAT 38.538 LONG 121.374
PERKINS PIT

SANTONI AND SANTONI
5078 WEST SHIELDS AVENUE
FRESNO, CALIFORNIA 93705

SAN JOAQUIN COUNTY
LAT 38.143 LONG 121.255
LOOI PIT

CECIL VIVIAN
FDREST CITY
ALLAGHANY, CALIFORNIA 95910

FREDERICK KING
GENERAL DELIVERY
ALLAGHANY, CALIFORNIA 95910

SANTONI & SANTONI
5078 WEST SHIELDS AVENUE
FRESNO, CALIFORNIA 93705

SANTONI AND SANTONI
5078 WEST SHIELDS AVENUE
FRESNO, CALIFORNIA 93705

SIERRA COUNTY
LAT 39.480 LONG 120.863
MUGWUMP MINE

SIERRA COUNTY
LAT 39.516 LONG 120.850
RUBY MINE

STANISLAUS COUNTY
LAT 37.633 LONG 120.633
WATERFORD PIT

STANISLAUS COUNTY
LAT 37.633 LONG 120.500
HUGHSON PIT

KAISER STEEL CORP.
P.D. BOX 158
EAGLE MOUNTAIN, CALIFORNIA 92241

CALIFORNIA PORTLAND CEMENT COMPANY
P.D. BOX 947
COLTON, CALIFORNIA 92324

STANDARD SLAG COMPANY
P.O. BOX 4400
RENO, NEVADA 89505

RIVERSIDE COUNTY
LAT 33.859 LONG 115.218
EAGLE MOUNTAIN MINE

SAN BERNARDINO COUNTY
LAT 35.050 LONG 116.300
CAVE MTN QUARRY

SAN BERNARDINO COUNTY
LAT 35.766 LONG 115.933
BECK MINE

G Y P S U M & A N H Y D R I T E

NAME AND ADDRESS OF COMPANY NAME AND LOCATION OF MINE

CALIFORNIA PORTLAND CEMENT COMPANY
P.D. BOX 947
COLTON, CALIFORNIA 92324

UNITED STATES GYPSUM COMPANY
PLASTER CITY QUARRY
PLASTER CITY, CALIFORNIA 92269

FANNIN-SUPERIOR GYPSUM COMPANY
3132 18TH STREET
BAKERSFIELD, CALIFORNIA 93301

H. M. HOLLOWAY, INC.
714 6TH STREET
WASCO, CALIFORNIA 93280

H. M. HOLLOWAY, INC.
714 6TH STREET
WASCO, CALIFORNIA 93280

H. M. HOLLOWAY, INC.
714 6TH STREET
WASCO, CALIFORNIA 93280

H. M. HOLLOWAY, INC.
714 6TH STREET
WASCO, CALIFORNIA 93280

H. M. HOLLOWAY, INC.
714 6TH STREET
WASCO, CALIFORNIA 93280

GLEN C. ARCHER GYPSUM
2635 KEOGH ROAD
VISALIA, CALIFORNIA 93277

VICTOR MATERIAL COMPANY
14880 LOVES LANE
VICTORVILLE, CALIFORNIA 92392

IMPERIAL COUNTY
LAT 33.020 LONG 116.088
SHOVELER-ANNEX QUARRY

IMPERIAL COUNTY
LAT 33.033 LONG 116.088
PLASTER CITY QUARRY

KERN COUNTY
LAT 35.665 LONG 119.778
LOST HILLS QUARRY

KERN COUNTY
LAT 35.700 LONG 119.817
LOST HILLS QUARRY A

KERN COUNTY
LAT 35.692 LONG 119.800
LOST HILLS QUARRY B

KERN COUNTY
LAT 35.675 LONG 119.783
LOST HILLS QUARRY C

KERN COUNTY
LAT 35.663 LONG 119.783
LOST HILLS QUARRY D

KERN COUNTY
LAT 35.642 LONG 119.767
LOST HILLS QUARRY E

KINGS COUNTY
LAT 35.850 LONG 119.992
KETTLEMAN PLAIN QUARRY

SAN BERNARDINO COUNTY
LAT 34.450 LONG 115.750
BRISTOL LAKE QUARRY

CLAUDE B. LOVESTEDT
P.O. BOX 1496
CARSON CITY, NEVADA 89701

UNION CARBIDE CORP.
270 PARK AVENUE
NEW YORK, NEW YORK 10017

LUCKY CHANCE MINING COMPANY
317 FREEPORT
SPARKS, NEVADA 89431

NAME AND ADDRESS OF COMPANY

SPRECKELS SUGAR DIVISION, AMSTAR CORP.
1720 EAST WASHINGTON BLVD.
LOS ANGELES, CALIFORNIA 90021

HOLLY SUGAR CORPORATION
2700 NORTH MAIN STREET
SANTA ANA, CALIFORNIA 92701

HOLLY SUGAR CORPORATION
2700 NORTH MAIN STREET
SANTA ANA, CALIFORNIA 92701

KAISER ALUMINUM & CHEMICAL CORP.
300 LAKESIDE DRIVE
OAKLAND, CALIFORNIA 94666

HOLLY SUGAR CORPORATION
2700 NORTH MAIN STREET
SANTA ANA, CALIFORNIA 92701

KERR-MC GEE CHEMICAL CORP.
P.D. BOX 367
TRONA, CALIFORNIA 93562

PFIZER, INC.
P.O. BOX 558
LUCERNE VALLEY, CALIFORNIA 92356

HOLLY SUGAR CORPORATION
2700 NORTH MAIN STREET
SANTA ANA, CALIFORNIA 92701

SPRECKELS SUGAR DIVISION, AMSTAR CORP.
1720 EAST WASHINGTON BLVD.
LOS ANGELES, CALIFORNIA 90021

L E A D

NAME AND ADDRESS OF COMPANY

CLAUDE B. LOVESTEDT
P.O. BOX 1496
CARSON CITY, NEVADA 89701

UNION CARBIDE CORP.
270 PARK AVENUE
NEW YORK, NEW YORK 10017

LUCKY CHANCE MINING COMPANY
317 FREEPORT
SPARKS, NEVADA 89431

NAME AND ADDRESS OF COMPANY

SPRECKELS SUGAR DIVISION, AMSTAR CORP.
1720 EAST WASHINGTON BLVD.
LOS ANGELES, CALIFORNIA 90021

HOLLY SUGAR CORPORATION
2700 NORTH MAIN STREET
SANTA ANA, CALIFORNIA 92701

HOLLY SUGAR CORPORATION
2700 NORTH MAIN STREET
SANTA ANA, CALIFORNIA 92701

KAISER ALUMINUM & CHEMICAL CORP.
300 LAKESIDE DRIVE
OAKLAND, CALIFORNIA 94666

HOLLY SUGAR CORPORATION
2700 NORTH MAIN STREET
SANTA ANA, CALIFORNIA 92701

KERR-MC GEE CHEMICAL CORP.
P.D. BOX 367
TRONA, CALIFORNIA 93562

PFIZER, INC.
P.O. BOX 558
LUCERNE VALLEY, CALIFORNIA 92356

HOLLY SUGAR CORPORATION
2700 NORTH MAIN STREET
SANTA ANA, CALIFORNIA 92701

SPRECKELS SUGAR DIVISION, AMSTAR CORP.
1720 EAST WASHINGTON BLVD.
LOS ANGELES, CALIFORNIA 90021

NAME AND LOCATION OF MINE

ALPINE COUNTY
LAT 38.668 LONG 119.700
ZACA MINE

INYO COUNTY
LAT 37.393 LONG 118.718
PINE CREEK MINE

MONO COUNTY
LAT 37.608 LONG 118.993
MONTE CRISTO MINE

L I M E P L A N T S

NAME AND ADDRESS OF COMPANY

SPRECKELS SUGAR DIVISION, AMSTAR CORP.
1720 EAST WASHINGTON BLVD.
LOS ANGELES, CALIFORNIA 90021

HOLLY SUGAR CORPORATION
2700 NORTH MAIN STREET
SANTA ANA, CALIFORNIA 92701

HOLLY SUGAR CORPORATION
2700 NORTH MAIN STREET
SANTA ANA, CALIFORNIA 92701

KAISER ALUMINUM & CHEMICAL CORP.
300 LAKESIDE DRIVE
OAKLAND, CALIFORNIA 94666

HOLLY SUGAR CORPORATION
2700 NORTH MAIN STREET
SANTA ANA, CALIFORNIA 92701

KERR-MC GEE CHEMICAL CORP.
P.D. BOX 367
TRONA, CALIFORNIA 93562

PFIZER, INC.
P.O. BOX 558
LUCERNE VALLEY, CALIFORNIA 92356

HOLLY SUGAR CORPORATION
2700 NORTH MAIN STREET
SANTA ANA, CALIFORNIA 92701

SPRECKELS SUGAR DIVISION, AMSTAR CORP.
1720 EAST WASHINGTON BLVD.
LOS ANGELES, CALIFORNIA 90021

NAME AND LOCATION OF MINE

FRESNO COUNTY
LAT 36.750 LONG 120.375
MENDOTA PLANT

GLENN COUNTY
LAT 39.742 LONG 122.008
HAMILTON CITY PLANT

IMPERIAL COUNTY
LAT 32.908 LONG 115.567
CARLTON PLANT

MONTEREY COUNTY
LAT 36.750 LONG 121.584
NATIVIDAD PLANT

ORANGE COUNTY
LAT 33.750 LONG 117.867
SANTA ANA PLANT

SAN BERNARDINO COUNTY
LAT 35.717 LONG 117.367
WEST END PLANT

SAN BERNARDINO COUNTY
LAT 34.384 LONG 117.000
LUCERNE PLANT

SAN JOAQUIN COUNTY
LAT 37.775 LONG 121.417
TRACY PLANT

SAN JOAQUIN COUNTY
LAT 37.792 LONG 121.200
MANTECA PLANT

I R D N D R E

NAME AND ADDRESS OF COMPANY NAME AND LOCATION OF MINE

GENERAL PORTLAND CEMENT COMPANY
P.D. BOX 1247
LEBEC, CALIFORNIA 93243

KERN COUNTY
LAT 34.826 LONG 118.763
8 WEST QUARRY

SPRECKELS SUGAR DIVISION, AMSTAR CORP.
1720 EAST WASHINGTON BLVD.
LOS ANGELES, CALIFORNIA 90021

SAN JOAQUIN COUNTY
LAT 37.792 LONG 121.200
MANTECA PLANT

UNION SUGAR COMPANY
2820 WEST BETTERAVIA ROAD
SANTA MARIA, CALIFORNIA 93454

SANTA BARBARA COUNTY
LAT 34.917 LONG 120.517
BETTERAVIA PLANT

MERCK & COMPANY, INC.
500 EAST GRAND AVENUE
SOUTH SAN FRANCISCO, CALIFORNIA 94080

TUOLUMNE COUNTY
LAT 37.967 LONG 120.375
SONORA PLANT

AMERICAN CRYSTAL SUGAR COMPANY
WILLOW AVENUE
CLARKSBURG, CALIFORNIA 95612

YOLO COUNTY
LAT 38.425 LONG 121.533
CLARKSBURG PLANT

SPRECKELS SUGAR DIVISION, AMSTAR CORP.
1720 EAST WASHINGTON BLVD.
LOS ANGELES, CALIFORNIA 90021

YOLO COUNTY
LAT 38.717 LONG 121.753
WOODLAND PLANT

L I M E S T O N E F O R C E M E N T

NAME AND ADDRESS OF COMPANY

NAME AND LOCATION OF MINE

FLINTKOTE COMPANY
POOL STATION ROAD
SAN ANDREAS, CALIFORNIA 95249

CALAVERAS COUNTY
LAT 38.100 LONG 120.400
CATARACT QUARRY

CALIFORNIA PORTLAND CEMENT COMPANY
P.O. BOX 947
COLTON, CALIFORNIA 92324

KERN COUNTY
LAT 35.033 LONG 118.320
MOJAVE QUARRY

GENERAL PORTLAND CEMENT COMPANY
P.O. BOX 1247
LEBEC, CALIFORNIA 93243

KERN COUNTY
LAT 34.833 LONG 118.760
SNOW SHED QUARRY

GENERAL PORTLAND CEMENT COMPANY
P.O. BOX 1247
LEBEC, CALIFORNIA 93243

KERN COUNTY
LAT 34.827 LONG 118.758
3A LIMESTONE QUARRY

GENERAL PORTLAND CEMENT COMPANY
P.O. BOX 1247
LEBEC, CALIFORNIA 93243

KERN COUNTY
LAT 34.833 LONG 118.756
107 LIMESTONE QUARRY

MONOLITH PORTLAND CEMENT COMPANY
OLD HIGHWAY 58
MONOLITH, CALIFORNIA 93458

KERN COUNTY
LAT 35.142 LONG 118.400
MONOLITH QUARRY

AMCORD, INC.
P.O. BOX 832
RIVERSIDE, CALIFORNIA 92502

RIVERSIDE COUNTY
LAT 34.025 LONG 117.433
JENSEN QUARRY

AMCORD, INC.
P.O. BOX 832
RIVERSIDE, CALIFORNIA 92502

RIVERSIDE COUNTY
LAT 34.025 LONG 117.383
CRESTMORE MINE

AMCORD, INC.
P.O. BOX 832
RIVERSIDE, CALIFORNIA 92502

SAN BERNARDINO COUNTY
LAT 34.623 LONG 117.297
MACKS PEAK QUARRY

AMCORD, INC.
P.O. BOX 832
RIVERSIDE, CALIFORNIA 92502

SAN BERNARDINO COUNTY
LAT 34.563 LONG 117.262
SCHEERER QUARRY

AMCORD, INC.
P.O. BOX 832
RIVERSIDE, CALIFORNIA 92502

SAN BERNARDINO COUNTY
LAT 34.630 LONG 117.300
SPARKUHKE QUARRY

CALIFORNIA PORTLAND CEMENT COMPANY
P.O. BOX 947
COLTON, CALIFORNIA 92324

SAN BERNARDINO COUNTY
LAT 34.063 LONG 117.337
SLOVER MOUNTAIN QUARRY

KAISER CEMENT & GYPSUM CORP.
300 LAKESIDE DRIVE
OAKLAND, CALIFORNIA 94666

SAN BERNARDINO COUNTY
LAT 34.345 LONG 116.850
CUSHENBURY QUARRY

KAISER CEMENT & GYPSUM CORP.
300 LAKESIDE DRIVE
OAKLAND, CALIFORNIA 94666

SAN BERNARDINO COUNTY
LAT 34.342 LONG 116.875
MARBLE CANYON QUARRY

KAISER CEMENT & GYPSUM CORP.
300 LAKESIDE DRIVE
OAKLAND, CALIFORNIA 94666

SAN BERNARDINO COUNTY
LAT 34.348 LONG 116.895
ARCTIC CANYON QUARRY

PARTIN'S LIMESTONE PRODUCTS, INC.
P.O. BOX 637
LUCERNE VALLEY, CALIFORNIA 92356

SAN BERNARDINO COUNTY
LAT 34.336 LONG 116.783
PARTIN QUARRY

SOUTHWESTERN PORTLAND CEMENT COMPANY
P.O. BOX 937
VICTORVILLE, CALIFORNIA 92392

SAN BERNARDINO COUNTY
LAT 34.633 LONG 117.108
BLACK MOUNTAIN QUARRY

SOUTHWESTERN PORTLAND CEMENT COMPANY
P.O. BOX 937
VICTORVILLE, CALIFORNIA 92392

SAN BERNARDINO COUNTY
LAT 34.625 LONG 117.108
WHITE MOUNTAIN QUARRY

KAISER CEMENT & GYPSUM CORP.
300 LAKESIDE DRIVE
OAKLAND, CALIFORNIA 94666

SANTA CLARA COUNTY
LAT 37.319 LONG 122.111
PERMANENTE QUARRY

LONE STAR INDUSTRIES, INC.
2800 CAMPUS DRIVE
SAN MATEO, CALIFORNIA 94403

SANTA CRUZ COUNTY
LAT 37.028 LONG 122.146
BONNIE DOON QUARRY

FLINTKOTE COMPANY
8750 WUNDERLAND BLVD.
REDDING, CALIFORNIA 96001

SHASTA COUNTY
LAT 40.746 LONG 122.300
GRAY ROCKS QUARRY

L I M E S T O N E F O R L I M E

NAME AND ADDRESS OF COMPANY

NAME AND LOCATION OF MINE

CALIFORNIA ROCK & GRAVEL COMPANY
55 NEW MONTGOMERY STREET
SAN FRANCISCO, CALIFORNIA 94105

EL DORADO COUNTY
LAT 38.912 LONG 121.016
COOL CAVE QUARRY

PFIZER, INC.
P.O. BOX 558
LUCERNE VALLEY, CALIFORNIA 92356

SAN BERNARDINO COUNTY
LAT 34.354 LONG 116.923
BONNICAMP QUARRY

PFIZER, INC.
P.O. BOX 558
LUCERNE VALLEY, CALIFORNIA 92356

SAN BERNARDINO COUNTY
LAT 34.342 LONG 116.912
UPPER NETT QUARRY

PFIZER, INC.
P.O. BOX 558
LUCERNE VALLEY, CALIFORNIA 92356

SAN BERNARDINO COUNTY
LAT 34.333 LONG 116.920
UPPER FURNACE QUARRY

L I M E S T O N E F O R O T H E R U S E S

NAME AND ADDRESS OF COMPANY

NAME AND LOCATION OF MINE

EL DORADO LIMESTONE COMPANY, INC
P.O. BOX 8
SHINGLE SPRINGS, CALIFORNIA 95682

EL DORADO COUNTY
LAT 38.633 LONG 120.977
SHINGLE SPRINGS MINE

KERR-MCGEE CHEMICAL CORP.
P.O. BOX 367
TRONA, CALIFORNIA 93562

INYO COUNTY
LAT 35.930 LONG 117.325
SLATE RANGE QUARRY

MINNESOTA MINING & MANUFACTURING COMPANY
3M CENTER 220-13W
ST PAUL, MINNESOTA 55101

RIVERSIDE COUNTY
LAT 33.850 LONG 117.500
TEMESCAL QUARRY

INDUSTRIAL ROCK PRODUCTS
20801 KENDALL DRIVE
SAN BERNARDINO, CALIFORNIA 92407

SAN BERNARDINO COUNTY
LAT 34.366 LONG 117.616
WRIGHTWOOD QUARRY

ROYAL SIERRA INDUSTRIES
P.O. BOX 1296
ANDERSON, CALIFORNIA 96007

MOOOC COUNTY
LAT 41.622 LONG 121.488
GLASS MOUNTAIN QUARRY

BISHOP BUILDING MATERIALS
P.O. BOX 637
BISHOP, CALIFORNIA 95314

MONO COUNTY
LAT 37.767 LONG 118.517
BENTON RANGE QUARRY

UNITED STATES PUMICE COMPANY
P.O. BOX 6190
BURBANK, CALIFORNIA 91510

SISKIYOU COUNTY
LAT 37.883 LONG 119.000
LEE VINING QUARRY

UNITED STATES PUMICE COMPANY
P.O. BOX 6190
BURBANK, CALIFORNIA 91510

SISKIYOU COUNTY
LAT 41.592 LONG 121.517
BIG GLASS MTN QUARRY

UNITED STATES PUMICE COMPANY
P.O. BOX 6190
BURBANK, CALIFORNIA 91510

SISKIYOU COUNTY
LAT 41.550 LONG 121.700
LITTLE GLASS MTN QUARRY

M A G N E S I U M C O M P O U N D S

NAME AND ADDRESS OF COMPANY NAME AND LOCATION OF MINE

CYPRUS INDUSTRIAL MINERALS COMPANY
555 SOUTH FLOWER STREET, SUITE 3200
LOS ANGELES, CALIFORNIA 90071

INYO COUNTY
LAT 36.333 LONG 117.690
FRISCO MINE

CALIFORNIA PORTLAND CEMENT COMPANY
P.O. BOX 947
COLTON, CALIFORNIA 92324

KERN COUNTY
LAT 34.983 LONG 118.008
BISSSEL MAGNESITE QUARRY

KAISER ALUMINUM & CHEMICAL CORP.
300 LAKESIDE DRIVE
OAKLAND, CALIFORNIA 94666

MONTEREY COUNTY
LAT 36.803 LONG 121.783
MOSS LANDING PLANT

MERCK & COMPANY, INC.
500 EAST GRANO AVENUE
SOUTH SAN FRANCISCO, CALIFORNIA

SAN MATEO COUNTY
LAT 37.650 LONG 122.380
SO. SAN FRANCISCO PLANT

P Y R O P H Y L L I T E

NAME AND ADDRESS OF COMPANY NAME AND LOCATION OF MINE

STANARO INDUSTRIAL MINERALS
P.O. BOX 10477
RENO, NEVADA 85910

MONO COUNTY
LAT 37.601 LONG 118.338
BENTON PIT

STANARO INDUSTRIAL MINERALS, INC.
ROUTE 4, BOX 1
BISHOP, CALIFORNIA 93514

MONO COUNTY
LAT 37.500 LONG 118.310
PACIFIC MINE

INTERPACE CORPORATION
2901 LOS FELIZ BLVD.
LOS ANGELES, CALIFORNIA 90039

SAN BERNARDINO COUNTY
LAT 34.710 LONG 117.130
VICTORITE QUARRY

M O L Y B D E N U M

NAME AND ADDRESS OF COMPANY NAME AND LOCATION OF MINE

UNION CARBIDE CORP.
270 PARK AVENUE
NEW YORK, NEW YORK 10017

INYO COUNTY
LAT 37.393 LONG 118.718
PINE CREEK MINE

P E R L I T E

NAME AND ADDRESS OF COMPANY NAME AND LOCATION OF MINE

AMERICAN PERLITE COMPANY
P.O. BOX 579
BIG PINE, CALIFORNIA 93513

INYO COUNTY
LAT 37.060 LONG 118.301
TINEMAHA PIT

R A R E E A R T H M I N E R A L S

NAME AND ADDRESS OF COMPANY NAME AND LOCATION OF MINE

MOLYCORP, INC.
4299 CHRYSALIS DRIVE
LAS VEGAS, NEVADA 89121

SAN BERNARDINO COUNTY
LAT 35.466 LONG 115.530
MOUNTAIN PASS MINE

P H O S P H A T E S

NAME AND ADDRESS OF COMPANY NAME AND LOCATION OF MINE

CALIFORNIA PHOSPHATE CORP
3838 CARSON STREET
TORRANCE, CALIFORNIA 90503

SANTA BARBARA COUNTY
LAT 34.916 LONG 119.698
CUAMA PIT

S E R I C I T E

NAME AND ADDRESS OF COMPANY NAME AND LOCATION OF MINE

PFIZER, INC.
P.O. BOX 558
LUCERNE VALLEY, CALIFORNIA 92356

SAN BERNARDINO COUNTY
LAT 35.267 LONG 115.032
PIUTE RANGE PIT

P U M I C E

NAME AND ADDRESS OF COMPANY NAME AND LOCATION OF MINE

CALIFORNIA INDUSTRIAL MINERALS COMPANY
P.O. BOX 268
FRIANT, CALIFORNIA 93626

MAJERA COUNTY
LAT 37.012 LONG 119.733
MILLERTON LAKE QUARRY

S A L T

NAME AND ADDRESS OF COMPANY NAME AND LOCATION OF MINE

LESLIE SALT COMPANY
P.O. BOX 364
NEWARK, CALIFORNIA 94560

ALAMEDA COUNTY
LAT 37.533 LONG 122.062
NEWARK EVAPORATORS

DLIVER BRDTHERS SALT COMPANY
P. O. BOX 155
MOUNT EDEN, CALIFDRNIA 94557

WESTERN SALT COMPANY
P. O. BOX 149
SAN DIEGO, CALIFORNIA 92112

LESLIE SALT COMPANY
P. O. BOX 364
NEWARK, CALIFDRNIA 94560

LESLIE SALT COMPANY
P. O. BOX 364
NEWARK, CALIFORNIA 94560

PACIFIC SALT & CHEMICAL COMPANY
4262 WILSHIRE BLVD.
LOS ANGELES, CALIFORNIA 90021

STANOARD SALT COMPANY
P. O. BOX 640
NORWALK, CALIFORNIA 90650

WESTERN SALT CDMpany
P. D. BOX 149
SAN DIEGO, CALIFORNIA 92112

LESLIE SALT COMPANY
P. O. BOX 364
NEWARK, CALIFORNIA 94560

ALAMEDA COUNTY
LAT 37.625 LONG 122.117
ALAMEDA EVAPDRATORS

KERN COUNTY
LAT 35.350 LONG 117.883
SALTDAL E VAPORATDRS

NAPA COUNTY
LAT 38.198 LONG 122.305
NAPA EVAPORATDRS

SAN BERNARDINO COUNTY
LAT 34.533 LONG 115.692
BRISTOL LAKE EVAPORATORS

SAN BERNARDINO COUNTY
LAT 34.752 LONG 117.333
SEARLES EVAPORATDRS

SAN BERNARDINO COUNTY
LAT 34.233 LONG 115.167
DANBY LAKE EVAPORATDRS

SAN DIEGO COUNTY
LAT 32.612 LONG 117.097
CHULA VISTA EVAPORATORS

SAN MATEO COUNTY
LAT 37.533 LONG 122.250
REDWOOD CITY EVAPORATORS

GRDAN SAND
P. D. BOX 725
GUADALUPE, CALIFDRNIA 93434

SANTA BARBARA SAND
P. D. BOX 208
SANTA BARBARA, CALIFORNIA 93102

KAISER SAND AND GRAVEL CDRP.
P. O. BOX K1
FELTON, CALIFORNIA 95018

SANTA CRUZ AGGREGATES COMPANY
405 QUAIL HOLLOW ROAD
FELTDN, CALIFDRNIA 95018

SANTA BARBARA COUNTY
LAT 34.972 LONG 120.575
GUADALUPE SAND PIT

SANTA BARBARA COUNTY
LAT 34.443 LONG 119.799
SANTA BARBARA PIT

SANTA CRUZ COUNTY
LAT 37.052 LONG 122.041
OLYMPIA PIT

SANTA CRUZ COUNTY
LAT 37.077 LONG 122.066
QUAIL HOLLOW PIT

S A N D & G R A V E L A G G R E G A T E (P C C)

NAME AND ADDRESS OF COMPANY NAME AND LOCATION OF MINE

CALIFORNIA ROCK & GRAVEL COMPANY
1245 ISABEL AVENUE
LIVERMDRE, CALIFORNIA 94551
ALAMEDA COUNTY
LAT 37.667 LONG 121.809
LIVERMORE PIT

KAISER SAND AND GRAVEL CORP.
P. O. BOX D
PLEASANTON, CALIFORNIA 94566
ALAMEDA COUNTY
LAT 37.675 LONG 121.850
RADUM PIT

LONE STAR INDUSTRIES, INC.
2800 CAMPUS DRIVE
SAN MATED, CALIFORNIA 94403
ALAMEDA COUNTY
LAT 37.666 LONG 121.825
ELLIOT PIT

MISSION VALLEY ROCK COMPANY, INC.
P. O. BOX G
SUNOL, CALIFORNIA 94586
ALAMEDA COUNTY
LAT 37.568 LONG 121.822
SUNOL PIT

QUARRY PRODUCTS, INC.
961 WESTERN DRIVE
RICHMDND, CALIFORNIA 94801
ALAMEDA COUNTY
LAT 37.566 LONG 122.000
NILES PIT

RHODES & JAMIESON, LTD.
333 KENNEDY STREET
OAKLAND, CALIFORNIA 94604
ALAMEDA COUNTY
LAT 34.500 LONG 122.500
FREMONT PIT

RHODES & JAMIESON, LTD.
333 KENNEDY STREET
OAKLAND, CALIFORNIA 94604
ALAMEOA COUNTY
LAT 37.675 LONG 121.833
PLEASANTON PIT

SANTA CLARA SAND AND GRAVEL COMPANY
P. O. BOX 52
SUNOL, CALIFDRNIA 94586
ALAMEOA COUNTY
LAT 37.566 LONG 121.875
SUNOL PIT

GERRY NUNNIS AGGREGATE
P. O. BOX 216
PLYMOUTH, CALIFORNIA 95669
AMAOOR COUNTY
LAT 38.375 LONG 120.963
ORY CREEK PIT

BALDWIN CONSTRUCTION COMPANY, INC.
P. O. BOX 720
CHICD, CALIFORNIA 95926
BUTTE COUNTY
LAT 39.646 LONG 121.583
PENTZ PIT

E. C. HARRYMAN & SON
P. O. BOX 23
BROWNS VALLEY, CALIFORNIA 95918
BUTTE COUNTY
LAT 39.450 LONG 121.550
DRDVILLE SOUTH PITS

E. C. HARRYMAN & SON
P. O. BOX 23
BROWNS VALLEY, CALIFORNIA 95918
BUTTE COUNTY
LAT 39.585 LONG 121.620
OROVILLE NORTH PIT

E. C. HARRYMAN & SON
P. D. BOX 23
BROWNS VALLEY, CALIFORNIA 95918
BUTTE COUNTY
LAT 39.755 LONG 121.970
PINE CREEK PIT

S P E C I A L T Y & G L A S S S A N D

NAME AND ADDRESS OF COMPANY NAME AND LOCATION OF MINE

OWENS-ILLINOIS, INC.
P. O. BOX 97
IONE, CALIFORNIA 95640
AMADOR COUNTY
LAT 38.323 LONG 120.941
IONE SANO PIT

WEDRON SILICA DIVISION
P. O. BOX 216
BYRDN, CALIFORNIA 94514
CONTRA COSTA COUNTY
LAT 37.850 LONG 121.667
BYRON PIT

CHANDLERS PALOS VERDES SAND & GRAVEL CO.
NARBONNE AVENUE AT 263RD STREET
LOMITA, CALIFORNIA 90717
LOS ANGELES COUNTY
LAT 33.766 LONG 118.300
PALOS VERDES PIT

LONE STAR INDUSTRIES, INC.
2800 CAMPUS DRIVE
SAN MATEO, CALIFORNIA 94403
MONTEREY COUNTY
LAT 36.711 LONG 121.800
LAPIS #110 PIT

MONTEREY SAND COMPANY
P. O. BOX 928
MONTEREY, CALIFORNIA 93940
MONTEREY COUNTY
LAT 36.693 LONG 121.800
MARINA PIT

MONTEREY SAND COMPANY
P. D. BOX 928
MDNTEREY, CALIFORNIA 93940
MONTEREY COUNTY
LAT 36.621 LONG 121.848
SANO CITY PIT

CRYSTAL SILICA COMPANY
P. O. BOX 1280
OCEANSIDE, CALIFORNIA 92054
ORANGE COUNTY
LAT 33.200 LONG 117.333
CRYSTAL SILICA PIT

OWENS-ILLINOIS CORP
P. O. BOX 248
SAN JUAN CAPISTRANO, CALIFORNIA 92675
ORANGE COUNTY
LAT 33.503 LONG 117.589
SAN JUAN PIT

CRYSTAL SILICA CDMpany
P. O. BOX 1280
OCEANSIDE, CALIFORNIA 92054
SAN DIEGO COUNTY
LAT 33.200 LONG 117.317
SAN LUIS REY PIT

MATTHEWS READY MIX, INC. ROUTE 3, BOX 3275 GRIOLEY, CALIFORNIA 95948	BUTTE COUNTY LAT 39 367 LONG 121.645 FEATHER RIVER PIT	EUREKA SAND & GRAVEL COMPANY, INC 1955 HILFBIKER AVENUE EUREKA, CALIFORNIA 95501	HUMBOLOT COUNTY LAT 40.908 LONG 124.044 MAD RIVER PIT
MORRIS SHELL & OREGING COMPANY, INC 100 EAST O STREET PETALUMA, CALIFORNIA 94952	CONTRA COSTA COUNTY LAT 38 000 LONG 122.400 SAN FRANCISCO BAY OREGOE	FORTUNA READY MIX COMPANY P.O. BOX 713 FORTUNA, CALIFORNIA 95540	HUMBOLOT COUNTY LAT 40.604 LONG 124.182 FORTUNA PIT
RIOGEMOOR DEVELOPMENT COMPANY P.O. BOX 657 OAKLAND, CALIFORNIA 94604	CONTRA COSTA COUNTY LAT 37.880 LONG 121.691 SANO HILL PIT	MERCER-FRASER COMPANY 2NO AT COMMERCIAL STREET EUREKA, CALIFORNIA 95501	HUMBOLOT COUNTY LAT 40.947 LONG 123.617 WILLOW CREEK PIT
TIDOWATER SAND AND GRAVEL COMPANY 4501 TIDEWATER AVENUE OAKLAND, CALIFORNIA 94601	CONTRA COSTA COUNTY LAT 38.025 LONG 121.758 ANTIOCH DREGOE	MERCER-FRASER COMPANY 2ND AT COMMERCIAL STREET EUREKA, CALIFORNIA 95501	HUMBOLOT COUNTY LAT 40.598 LONG 124.167 FORTUNA PIT
REWOODO EMPIRE AGGREGATES P.O. BOX 299 ARCATA, CALIFORNIA 95521	DEL NORTE COUNTY LAT 41.882 LONG 124.138 SMITH RIVER PIT	O'HAIR CONSTRUCTION 1331 COMMERCIAL WAY REOING, CALIFORNIA 96001	HUMBOLOT COUNTY LAT 41.297 LONG 123.547 OELANEY PIT
LOTUS AGGREGATES, INC. 600 PLACERVILLE DRIVE PLACERVILLE, CALIFORNIA 95667	EL OORAOO COUNTY LAT 38.803 LONG 120.910 LOTUS PIT	REWOODO EMPIRE AGGREGATES P.O. BOX 299 ARCATA, CALIFORNIA 95521	HUMBOLOT COUNTY LAT 40.952 LONG 124.100 ARCATA PIT
BUILDERS CONCRETE, INC 3664 WEST ASHLAN AVENUE FRESNO, CALIFORNIA 93624	FRESNO COUNTY LAT 36.858 LONG 119.833 PINEOALE PIT	S & A DEVELOPMENT COMPANY P.O. BOX 193 FORTUNA, CALIFORNIA 95540	HUMBOLOT COUNTY LAT 40.885 LONG 124.006 MAO RIVER PIT
GRANITE CONSTRUCTION COMPANY P.O. BOX 428 FRESNO, CALIFORNIA 93624	FRESNO COUNTY LAT 36.158 LONG 120.358 COALINGA PIT	S & A DEVELOPMENT COMPANY P.O. BOX 193 FORTUNA, CALIFORNIA 95540	HUMBOLOT COUNTY LAT 40.542 LONG 124.157 EEL RIVER PIT
GRANITE CONSTRUCTION COMPANY P.O. BOX 428 FRESNO, CALIFORNIA 93624	FRESNO COUNTY LAT 36.642 LONG 120.633 PANOCH CREEK PIT	ALL AMERICAN AGGREGATES 1681 MAIN STREET BRAWLEY, CALIFORNIA 92227	IMPERIAL COUNTY LAT 32.951 LONG 115.569 EAST HIGHLINE PIT #2
LONE STAR INDUSTRIES, INC. 2800 CAMPUS DRIVE SAN MATEO, CALIFORNIA 94403	FRESNO COUNTY LAT 36.949 LONG 119.737 LEOGER ISLANO PIT	ALL AMERICAN AGGREGATES 1681 MAIN STREET BRAWLEY, CALIFORNIA 92227	IMPERIAL COUNTY LAT 32.964 LONG 115.563 EAST HIGHLINE PIT #1
LONE STAR INDUSTRIES, INC. 2800 CAMPUS DRIVE SAN MATEO, CALIFORNIA 94403	FRESNO COUNTY LAT 36.933 LONG 119.741 FRIANT PIT	ALL AMERICAN AGGREGATES 1681 MAIN STREET BRAWLEY, CALIFORNIA 92227	IMPERIAL COUNTY LAT 33.033 LONG 115.208 GLAMIS PIT
LONE STAR INDUSTRIES, INC. 2800 CAMPUS DRIVE SAN MATEO, CALIFORNIA 94403	FRESNO COUNTY LAT 36.930 LONG 119.737 MAIN PIT	BOLSA DRAINAGE, INC. P.O. BOX 1359 BRAWLEY, CALIFORNIA 92227	IMPERIAL COUNTY LAT 33.068 LONG 115.625 BOLSA PIT
SEQUOIA ROCK COMPANY 11599 FRIANT ROAD FRESNO, CALIFORNIA 93726	FRESNO COUNTY LAT 36.875 LONG 119.930 FRIANT PIT	CAL WESTERN SAND & GRAVEL, INC. P.O. BOX 1927 EL CENTRO, CALIFORNIA 92243	IMPERIAL COUNTY LAT 33.125 LONG 115.383 HIGHLANO CANAL PIT
STEWART & NUSS, INC. 410 THORNE AVENUE FRESNO, CALIFORNIA 93706	FRESNO COUNTY LAT 36.850 LONG 119.875 HERNOON PIT	QESERT GRAVEL COMPANY P.O. BOX 115 BRAWLEY, CALIFORNIA 92227	IMPERIAL COUNTY LAT 33.083 LONG 115.333 QESERT GRAVEL PIT
BUTTE CREEK ROCK COMPANY P.O. BOX 720 CHICO, CALIFORNIA 95926	GLENN COUNTY LAT 39.742 LONG 122.100 HAMILTON CITY PIT	LIOCO LANO DRAINAGE, INC. 550 WEST MAIN BRAWLEY, CALIFORNIA 92227	IMPERIAL COUNTY LAT 33.014 LONG 115.729 LIOCO PIT
CARL PACHECO SAND AND GRAVEL COMPANY ROUTE 1, BOX 159G WILLOWS, CALIFORNIA 95988	GLENN COUNTY LAT 39.525 LONG 122.116 PACHECO PIT	LUCKY CONSTRUCTION COMPANY P.O. BOX 1179 EL CENTRO, CALIFORNIA 92243	IMPERIAL COUNTY LAT 32.821 LONG 115.511 LUCKY CONSTRUCTION PIT
MARTIN ROCK, SAND & GRAVEL P.O. BOX 126, HIGHWAY 88 HAMILTON CITY, CALIFORNIA 95951	GLENN COUNTY LAT 39.700 LONG 122.017 HAMILTON CITY PIT	LUCKY CONSTRUCTION COMPANY P.O. BOX 1179 EL CENTRO, CALIFORNIA 92243	IMPERIAL COUNTY LAT 33.362 LONG 115.592 FRJNK PIT
ORLANDO SAND & GRAVEL COMPANY P.O. BOX 815 ORLANDO, CALIFORNIA 95963	GLENN COUNTY LAT 39.766 LONG 122.200 STONEY CREEK PIT	LUCKY CONSTRUCTION COMPANY P.O. BOX 1179 EL CENTRO, CALIFORNIA 92243	IMPERIAL COUNTY LAT 32.666 LONG 115.688 MT. SIGNAL PIT
VALLEY ROCK PRODUCTS P.O. BOX 733 ORLANDO, CALIFORNIA 95963	GLENN COUNTY LAT 39.742 LONG 122.083 STONEY CREEK PIT	MASSEY SAND & ROCK COMPANY 75 ROSS ROAD EL CENTRO, CALIFORNIA 92233	IMPERIAL COUNTY LAT 32.773 LONG 116.050 OCOTILLO PIT

MASSEY SAND AND ROCK COMPANY P.O. BOX 2243 EL CENTRO, CALIFORNIA 92243	IMPERIAL COUNTY LAT 33.000 LONG 115.317 HIGHLINE SAND PIT	LADD READY MIX CONCRETE COMPANY P.O. BOX 97 KERNVILLE, CALIFORNIA 93238	KERN COUNTY LAT 35.739 LONG 118.128 LADD PIT
MERRILL DITCH LINERS CORP. 51 E. HIGHWAY 80 EL CENTRO, CALIFORNIA 92243	IMPERIAL COUNTY LAT 32.900 LONG 115.283 MERRILL PIT	OSBURN SAND AND GRAVEL, INC P.O. BOX 201 ONYX, CALIFORNIA 93255	KERN COUNTY LAT 35.744 LONG 118.118 OSBURN PIT
R. T. PINNER & SONS, INC. 695 WEST MAIN STREET BRAWLEY, CALIFORNIA 92227	IMPERIAL COUNTY LAT 33.042 LONG 115.317 HIGHLINE PIT	PACIFIC WESTERN CONSTRUCTION, INC 4704 EAST CARMEN STREET FRESNO, CALIFORNIA 93703	KERN COUNTY LAT 35.433 LONG 117.696 GARLOCK PIT
R.T. PINNER AND SONS 695 WEST MAIN STREET BRAWLEY, CALIFORNIA 92227	IMPERIAL COUNTY LAT 33.989 LONG 115.302 PINNER PIT	WEBSTER SAND, INC. P.O. BOX 271 BAKERSFIELD, CALIFORNIA 93302	KERN COUNTY LAT 39.261 LONG 119.036 WEBSTER PIT
RYERSON COMPANY 50 EAST HIGHWAY 80 EL CENTRO, CALIFORNIA 92243	IMPERIAL COUNTY LAT 33.081 LONG 115.338 RYERSON PIT	ACE CONCRETE 975 BEVINS STREET LAKEPORT, CALIFORNIA 95453	LAKE COUNTY LAT 39.247 LONG 122.951 MIDDLE CREEK PIT
RYERSON CONCRETE, INC. P.O. BOX 400 EL CENTRO, CALIFORNIA 92243	IMPERIAL COUNTY LAT 32.771 LONG 115.268 HIGHLINE CANAL PIT	CLEARLAKE READY MIX P.O. BOX 111 LAKEPORT, CALIFORNIA 95443	LAKE COUNTY LAT 39.221 LONG 122.933 MIDDLE CREEK PIT
RYNEL TRANSIT MIX COMPANY P.O. BOX 400 EL CENTRO, CALIFORNIA 92243	IMPERIAL COUNTY LAT 33.003 LONG 115.303 STANDARD CANAL PIT	CLEARLAKE READY MIX P.O. BOX 111 LAKEPORT, CALIFORNIA 95443	LAKE COUNTY LAT 39.001 LONG 122.844 KELSEY CREEK PIT
W.H. RALEY COMPANY, INC P.O. BOX 848 SEELEY, CALIFORNIA 92273	IMPERIAL COUNTY LAT 32.805 LONG 116.043 RALEY PIT	HENRY'S SAND AND GRAVEL P.O. BOX 537 MIDDLETOWN, CALIFORNIA 95461	LAKE COUNTY LAT 38.802 LONG 122.575 PUTAH CREEK PIT
WM. H. RAWLEY COMPANY, INC. P.O. BOX 848 SEELEY, CALIFORNIA 92273	IMPERIAL COUNTY LAT 32.777 LONG 116.083 OCOTILLO PIT	HIDDEN VALLEY SAND & GRAVEL COMPANY P.O. BOX 505 MIDDLETOWN, CALIFORNIA 95461	LAKE COUNTY LAT 39.019 LONG 122.566 CACHE CREEK PIT
HIATTS SAND & GRAVEL COMPANY 3590 BROOKSIDE DRIVE BISHOP, CALIFORNIA 93514	INYO COUNTY LAT 37.379 LONG 118.367 HIATT PIT	HIDDEN VALLEY SAND & GRAVEL COMPANY P.O. BOX 505 MIDDLETOWN, CALIFORNIA 95461	LAKE COUNTY LAT 38.783 LONG 122.683 PUTAH CREEK PIT
INYO BUILDING, INC. 1000 NORTH MAIN STREET LONE PINE, CALIFORNIA 93545	INYO COUNTY LAT 36.617 LONG 118.071 LONE PINE PIT	LANGE BROTHERS CONSTRUCTION, INC. P.O. BOX 1228 LAKEPORT, CALIFORNIA 95453	LAKE COUNTY LAT 39.011 LONG 122.562 CACHE CREEK PIT
NIKOLAUS & NIKOLAUS, INC. P.O. BOX 1295 BISHOP, CALIFORNIA 93514	INYO COUNTY LAT 37.414 LONG 118.414 NICKOLAUS PIT	LANGE BROTHERS CONSTRUCTION, INC. P.O. BOX 1228 LAKEPORT, CALIFORNIA 95453	LAKE COUNTY LAT 38.792 LONG 122.573 PUTAH CREEK PIT
BAKERSFIELD READY MIX P.O. BOX 1632 BAKERSFIELD, CALIFORNIA 93302	KERN COUNTY LAT 35.042 LONG 119.175 SAN EMIGDIO PIT	LANGE BROTHERS CONSTRUCTION, INC. P.O. BOX 1228 LAKEPORT, CALIFORNIA 95453	LAKE COUNTY LAT 39.242 LONG 122.944 MIDDLE CREEK PIT
CAL ROCK, INC. P.O. BOX 5127 BAKERSFIELD, CALIFORNIA 93308	KERN COUNTY LAT 35.423 LONG 118.811 COTTONWOOD CREEK PIT	LANGE BROTHERS CONSTRUCTION, INC. P.O. BOX 1228 LAKEPORT, CALIFORNIA 95453	LAKE COUNTY LAT 38.952 LONG 122.893 ADOBE CREEK PIT
CAL-CI ROCK COMPANY P.O. BOX 2426 CALIFORNIA CITY, CALIFORNIA 93305	KERN COUNTY LAT 35.789 LONG 117.867 SAND CANYON PIT	LANGE BROTHERS CONSTRUCTION, INC. P.O. BOX 1228 LAKEPORT, CALIFORNIA 95453	LAKE COUNTY LAT 38.994 LONG 122.844 KELSEY CREEK NORTH
DICCO, INC. P.O. BOX 5127 BAKERSFIELD, CALIFORNIA 93308	KERN COUNTY LAT 35.468 LONG 119.080 JAMES ROAD PIT	LANGE BROTHERS CONSTRUCTION, INC. P.O. BOX 1228 LAKEPORT, CALIFORNIA 95453	LAKE COUNTY LAT 38.914 LONG 122.853 KELSEY CREEK SOUTH
EDISON SAND COMPANY P.O. BOX 6366 BAKERSFIELD, CALIFORNIA 93306	KERN COUNTY LAT 35.314 LONG 118.783 CALIENTE WASH PIT	WARD'S SAND AND GRAVEL P.O. BOX 352 CLEARLAKE HIGHLANDS, CALIFORNIA	LAKE COUNTY LAT 38.969 LONG 122.646 CLEARLAKE HIGHLANDS PIT
KERN ROCK COMPANY P.O. BOX 3329 BAKERSFIELD, CALIFORNIA 93305	KERN COUNTY LAT 35.458 LONG 119.042 UNION PAVING PIT	BASIC ROCK PRODUCTS SUSANVILLE, CALIFORNIA 96130	LASSEN COUNTY LAT 40.037 LONG 120.113 HURLONG PIT
KERN ROCK COMPANY P.O. BOX 3329 BAKERSFIELD, CALIFORNIA 93305	KERN COUNTY LAT 35.463 LONG 119.051 METTLER PIT	LASSEN SAND AND GRAVEL P.O. BOX 728 SUSANVILLE, CALIFORNIA 96130	LASSEN COUNTY LAT 40.368 LONG 120.438 STANDISH PIT

PERK-D-LITE CONCRETE PITVILLE ROUTE MC ARTHUR, CALIFORNIA 96056	LASSEN COUNTY LAT 40.978 LONG 121.265 PIT RIVER PIT	DWL ROCK PRODUCTS COMPANY 5435 PECK ROAD ARCADIA, CALIFORNIA 91006	LDS ANGELES COUNTY LAT 34.154 LONG 117.083 AZUSA PIT
ANTELOPE VALLEY AGGREGATES, INC. P.O. BOX 187 LITTLEROCK, CALIFORNIA 93543	LOS ANGELES COUNTY LAT 34.533 LONG 118.000 LITTLEROCK PIT	PASADENA AGGREGATE COMPANY 20851 EL TORO ROAD EL TORO, CALIFORNIA 92630	LOS ANGELES COUNTY LAT 34.190 LONG 118.170 LA CANADA PIT
ANTELOPE VALLEY AGGREGATES, INC. 7311 EAST AVENUE T LITTLEROCK, CALIFORNIA 93543	LOS ANGELES COUNTY LAT 34.557 LONG 117.991 ANTELOPE VALLEY PIT	QUALITY AGGREGATES, INC. 7651 AVENUE T LITTLEROCK, CALIFORNIA 93543	LOS ANGELES COUNTY LAT 34.533 LONG 117.983 LITTLEROCK WASH PIT
AZUSA WESTERN, INC. P.O. BOX 575 AZUSA, CALIFORNIA 91702	LOS ANGELES COUNTY LAT 34.123 LONG 117.924 IRWINDALE PIT	TIDEWATER SAND AND GRAVEL COMPANY 4501 TIDEWATER AVENUE OAKLAND, CALIFORNIA 94601	MARIN COUNTY LAT 37.850 LONG 122.450 ANGEL ISLAND DREDGE
AZUSA WESTERN, INC. P.O. BOX 575 AZUSA, CALIFORNIA 91702	LOS ANGELES COUNTY LAT 34.128 LONG 117.925 AZUSA PIT	MARIPOSA SAND & GRAVEL P.O. BOX N MARIPOSA, CALIFORNIA 95338	MARIPOSA COUNTY LAT 37.465 LONG 119.950 MARIPOSA CREEK PIT
BLUE DIAMOND MATERIALS 3000 EAST SOUTH STREET LONG BEACH, CALIFORNIA 90805	LOS ANGELES COUNTY LAT 34.108 LONG 118.000 SIERRA PIT	BAXMAN GRAVEL COMPANY 22100 NORTH HIGHWAY NO. 1 FORT BRAGG, CALIFORNIA 95437	MENDOCINO COUNTY LAT 39.704 LONG 123.758 TEN MILE RIVER PIT
BLUE DIAMOND MATERIALS 3000 EAST SOUTH STREET LONG BEACH, CALIFORNIA 90805	LOS ANGELES COUNTY LAT 34.101 LONG 118.000 IRWINDALE PIT	FORD GRAVEL COMPANY P.O. BOX 746 UKIAH, CALIFORNIA 95482	MENDOCINO COUNTY LAT 39.163 LONG 123.198 RUSSIAN RIVER PIT
CONROCK COMPANY P.O. BOX 2950, TERMINAL ANNEX LOS ANGELES, CALIFORNIA 90051	LOS ANGELES COUNTY LAT 34.250 LONG 118.386 SUN VALLEY PIT	G & L SAND & GRAVEL COMPANY P.O. BOX 87 MANCHESTER, CALIFORNIA 95459	MENDOCINO COUNTY LAT 38.947 LONG 123.666 GARCIA RIVER PIT
CONROCK COMPANY P.O. BOX 2950, TERMINAL ANNEX LOS ANGELES, CALIFORNIA 90051	LOS ANGELES COUNTY LAT 34.083 LONG 117.983 DURBIN PIT	MATTERN & SIMMONS P.O. BOX 234 UKIAH, CALIFORNIA 95482	MENDOCINO COUNTY LAT 39.135 LONG 123.182 RUSSIAN RIVER PIT
CONROCK COMPANY P.O. BOX 2950, TERMINAL ANNEX LOS ANGELES, CALIFORNIA 90051	LOS ANGELES COUNTY LAT 34.100 LONG 117.700 CLAREMONT PIT	MERCER-FRASER COMPANY 2ND AT COMMERCIAL STREET EUREKA, CALIFORNIA 95501	MENDOCINO COUNTY LAT 40.000 LONG 123.783 COOKS VALLEY PIT
CONROCK COMPANY P.O. BOX 2950, TERMINAL ANNEX LOS ANGELES, CALIFORNIA 90051	LOS ANGELES COUNTY LAT 34.241 LONG 118.374 CAL MAT PIT	PARNUM PAVING P.O. BOX 807 UKIAH, CALIFORNIA 95482	MENDOCINO COUNTY LAT 39.238 LONG 123.208 RUSSIAN RIVER PIT
CONROCK COMPANY P.O. BOX 2950, TERMINAL ANNEX LOS ANGELES, CALIFORNIA 90051	LOS ANGELES COUNTY LAT 34.241 LONG 118.405 BOULEVARD PIT	REDWOOD VALLEY SAND & GRAVEL PRODUCTS GENERAL DELIVERY REDWOOD VALLEY, CALIFORNIA 95470	MENDOCINO COUNTY LAT 39.303 LONG 123.207 REDWOOD VALLEY PIT
CONROCK COMPANY P.O. BOX 2950, TERMINAL ANNEX LOS ANGELES, CALIFORNIA 90051	LOS ANGELES COUNTY LAT 34.124 LONG 117.937 RELiance PIT	LOS BANOS GRAVEL COMPANY LAT 37.111 LOS BANOS, CALIFORNIA 93635	MERCED COUNTY LAT 37.023 LONG 120.892 LDS BANDS CREEK PIT
CURTIS CONSTRUCTION COMPANY P.O. BOX 1367 SAUGUS, CALIFORNIA 93550	LOS ANGELES COUNTY LAT 34.433 LONG 118.366 SANTA CLARA PIT	TURLOCK ROCK COMPANY, INC. P.O. BOX 449 TURLOCK, CALIFORNIA 95380	MERCED COUNTY LAT 37.442 LONG 120.635 MERCED RIVER PIT
CURTIS CONSTRUCTION COMPANY P.O. BOX 1367 SAUGUS, CALIFORNIA 93550	LOS ANGELES COUNTY LAT 34.433 LONG 118.350 SOLEDAD CANYON PIT	GOODWIN SAND AND GRAVEL STAR ROUTE CEDARVILLE, CALIFORNIA 96104	MODOC COUNTY LAT 41.418 LONG 121.129 SCOTTONWOOD CREEK PIT
LIVINGSTON-GRAHAM, INC. 13550 LIVE OAK AVENUE IRWINDALE, CALIFORNIA 91706	LOS ANGELES COUNTY LAT 34.108 LONG 117.983 EL MONTE PIT	LEDNARO FITCH TRUCKING P.O. BOX 890 ALTURAS, CALIFORNIA 96101	MODOC COUNTY LAT 41.505 LONG 120.492 DORRIS RESERVOIR PIT
LIVINGSTON-GRAHAM, INC. 13550 LIVE OAK AVENUE IRWINDALE, CALIFORNIA 91706	LOS ANGELES COUNTY LAT 34.116 LONG 117.979 DUARTE PIT	MONO SAND & GRAVEL COMPANY P.O. BOX 8 JUNE LAKE, CALIFORNIA 93529	MONO COUNTY LAT 37.925 LONG 119.033 MONO PIT
LIVINGSTON-GRAHAM, INC. 13550 LIVE OAK AVENUE IRWINDALE, CALIFORNIA 91706	LOS ANGELES COUNTY LAT 34.233 LONG 118.383 SUN VALLEY PIT	PETER D. MARZANO & SONS P.O. BOX 178 JUNE LAKE, CALIFORNIA 93529	MONO COUNTY LAT 37.786 LONG 119.078 MARZANO PIT
MANNING BROTHERS ROCK AND SAND COMPANY 16158 EAST CENTRAL AVENUE, IRWINDALE, CALIFORNIA 91706	LOS ANGELES COUNTY LAT 34.102 LONG 118.926 IRWINDALE PIT	SIERRA MATERIAL, INC. P.O. BOX 978 MAMMOTH LAKES, CALIFORNIA 93546	MONO COUNTY LAT 37.633 LONG 118.867 MAMMOTH PIT

KING CITY TRANSIT MIX, INC. 18 METZ ROAD KING CITY, CALIFORNIA 93930	MONTEREY COUNTY LAT 36.358 LONG 121.208 KING CITY PIT	JOE CHEVREAU 890 GRASS VALLEY HIGHWAY AUBURN, CALIFORNIA 95603	PLACER COUNTY LAT 39.033 LONG 121.033 LAKE COMBIE PIT
LONE STAR INDUSTRIES, INC. 2800 CAMPUS DRIVE SAN MATEO, CALIFORNIA 94403	MONTEREY COUNTY LAT 36.625 LONG 121.842 PRATCO #109 PIT	PATTERSON SAND AND GRAVEL P.O. BOX 12 SHERIDAN, CALIFORNIA 95681	PLACER COUNTY LAT 39.038 LONG 121.338 BEAR RIVER PIT
SOUTH COUNTY SAND & GRAVEL COMPANY, INC. 18 METZ ROAD KING CITY, CALIFORNIA 93930	MONTEREY COUNTY LAT 36.358 LONG 121.208 GREENFIELD PIT	R. J. MILES COMPANY P.O. BOX 458 COLFAX, CALIFORNIA 95713	PLACER COUNTY LAT 39.113 LONG 120.987 BEAR RIVER PIT
HANS E. SANDERSON P.O. BOX 789 KINGS BEACH, CALIFORNIA	NEVADA COUNTY LAT 39.345 LONG 120.117 MARTIS CREEK PIT	FEATHER RIVER ROCK COMPANY P.O. BOX 1067 CHESTER, CALIFORNIA 96020	PLUMAS COUNTY LAT 40.307 LONG 121.197 LAKE ALMANOR PIT
SHA NEVA, INC. P.O. BOX 669 TRUCKEE, CALIFORNIA 95734	NEVADA COUNTY LAT 39.375 LONG 120.125 PROSSER CREEK PIT	MC MULLEN SAND AND GRAVEL P.O. BOX 295 GREENVILLE, CALIFORNIA 95947	PLUMAS COUNTY LAT 40.156 LONG 120.958 WOLF CREEK PIT
SOUTHERLAND CONSTRUCTION COMPANY P.O. BOX 786 AUBURN, CALIFORNIA	NEVADA COUNTY LAT 39.365 LONG 120.077 HIRSHDALE PIT	SPANISH CREEK AGGREGATES P.O. BOX 898 QUINCY, CALIFORNIA 95971	PLUMAS COUNTY LAT 39.932 LONG 120.980 SPANISH CREEK PIT
TEICHERT AGGREGATES 3500 AMERICAN RIVER DRIVE SACRAMENTO, CALIFORNIA 95825	NEVADA COUNTY LAT 39.320 LONG 120.161 TRUCKEE PIT	ALL AMERICAN ASPHALT COMPANY 14274 MAGNOLIA STREET CORONA, CALIFORNIA 91720	RIVERSIDE COUNTY LAT 33.856 LONG 117.535 CORONA ROCK PIT
AZUSA WESTERN, INC. P.O. BOX 575 AZUSA, CALIFORNIA 91702	ORANGE COUNTY LAT 33.750 LONG 117.666 SANTIAGO PIT	BEAUMONT CONCRETE COMPANY P.O. BOX 216 BEAUMONT, CALIFORNIA 92223	RIVERSIDE COUNTY LAT 33.927 LONG 116.739 BEAUMONT PIT
BLUE DIAMOND MATERIALS 3000 EAST SOUTH STREET LONG BEACH, CALIFORNIA 90805	ORANGE COUNTY LAT 33.775 LONG 117.633 IRVINE RANCH PIT	C. L. PHARRIS SAND AND GRAVEL COMPANY 4334 EAST LAPALMA AVENUE ANAHEIM, CALIFORNIA	RIVERSIDE COUNTY LAT 33.783 LONG 117.483 MAYHEW CANYON PIT
BLUE DIAMOND MATERIALS 3000 EAST SOUTH STREET LONG BEACH, CALIFORNIA 90805	ORANGE COUNTY LAT 33.733 LONG 117.666 RATTLESNAKE CANYON PIT	C. L. PHARRIS SAND AND GRAVEL COMPANY 4334 EAST LAPALMA AVENUE ANAHEIM, CALIFORNIA	RIVERSIDE COUNTY LAT 33.750 LONG 117.483 OAWSON CANYON PIT
BLUE DIAMOND MATERIALS 3000 EAST SOUTH STREET LONG BEACH, CALIFORNIA 90805	ORANGE COUNTY LAT 33.563 LONG 117.811 HEWES PIT	CHANDLERS PALOS VERDES SAND & GRAVEL CO NARBONNE AVENUE AT 263RD STREET LOMITA, CALIFORNIA 90717	RIVERSIDE COUNTY LAT 33.758 LONG 117.916 GLEN IVY PIT
BLUE DIAMOND MATERIALS 3000 EAST SOUTH STREET LONG BEACH, CALIFORNIA 90805	ORANGE COUNTY LAT 33.811 LONG 117.916 ORANGE PIT	DAVID A. SING P.O. BOX 55 CATHEDRAL CITY, CALIFORNIA 92234	RIVERSIDE COUNTY LAT 33.853 LONG 116.406 SING PIT
CONROCK COMPANY P.O. BOX 2950, TERMINAL ANNEX LOS ANGELES, CALIFORNIA 90051	ORANGE COUNTY LAT 33.520 LONG 117.566 SAN JUAN CREEK PIT	DESERT HOT SPRINGS READY MIX, INC. P.O. BOX 286 DESERT HOT SPRINGS, CALIFORNIA 92240	RIVERSIDE COUNTY LAT 33.968 LONG 116.497 DESERT HOT SPRINGS PIT
CONROCK COMPANY P.O. BOX 2950, TERMINAL ANNEX LOS ANGELES, CALIFORNIA 90051	ORANGE COUNTY LAT 33.854 LONG 117.826 ATWOOD PIT	E. L. YEAGER CONSTRUCTION COMPANY, INC. P.O. BOX 87 RIVERSIDE, CALIFORNIA 92502	RIVERSIDE COUNTY LAT 33.553 LONG 117.200 MURRIETA PIT
CONROCK COMPANY P.O. BOX 2950, TERMINAL ANNEX LOS ANGELES, CALIFORNIA 90051	ORANGE COUNTY LAT 33.795 LONG 117.817 ORANGE PIT	E. L. YEAGER CONSTRUCTION COMPANY, INC. P.O. BOX 87 RIVERSIDE, CALIFORNIA 92502	RIVERSIDE COUNTY LAT 33.850 LONG 116.401 THOUSAND PALMS PIT
LIVINGSTON-GRAHAM, INC. 13550 LIVE OAK AVENUE IRVINDALE, CALIFORNIA 91706	ORANGE COUNTY LAT 33.533 LONG 117.666 SAN JUAN CAPISTRANO PIT	ELSINORE READY MIX COMPANY, INC. 16960 LAKESHORE DRIVE ELSINORE, CALIFORNIA 92330	RIVERSIDE COUNTY LAT 33.708 LONG 117.395 ALBERHILL PIT
OWL ROCK PRODUCTS COMPANY 5435 PECK ROAD ARCADIA, CALIFORNIA 91006	ORANGE COUNTY LAT 33.866 LONG 117.708 STAR QUARRY	FOSTER SAND AND GRAVEL, INC. 201 COMMERCIAL STREET ANAHEIM, CALIFORNIA	RIVERSIDE COUNTY LAT 33.737 LONG 117.474 MAYHEW CANYON PIT
HANSEN BROTHERS ENTERPRISES CORP. ROUTE 5, BOX 37 GRASS VALLEY, CALIFORNIA 95945	NEVADA COUNTY LAT 39.158 LONG 120.950 GREENHORN CREEK PIT	J. F. & T. SAND, INC. 534 TERMINO CORONA, CALIFORNIA 91720	RIVERSIDE COUNTY LAT 33.752 LONG 117.290 COLDWATER CANYON PIT
HANSEN BROTHERS ENTERPRISES CORP. ROUTE 5, BOX 37 GRASS VALLEY, CALIFORNIA 95945	NEVADA COUNTY LAT 39.112 LONG 120.988 BEAR RIVER PIT	MASSEY SAND & ROCK COMPANY P.O. BOX 2248 EL CENTRO, CALIFORNIA 92243	RIVERSIDE COUNTY LAT 33.773 LONG 116.235 INDIO PIT

MASSEY SAND & ROCK COMPANY P O BOX 2248 EL CENTRO, CALIFORNIA 92243	RIVERSIDE COUNTY LAT 33.897 LONG 116.550 PALM SPRINGS PIT	BLUE DIAMOND MATERIALS 3000 EAST SOUTH STREET LONG BEACH, CALIFORNIA 90805	SAN BERNARDINO COUNTY LAT 34.133 LONG 117.691 UPLAND PIT
MASSEY SAND & ROCK COMPANY P O BOX 1767 INOIO, CALIFORNIA 92202	RIVERSIDE COUNTY LAT 33.893 LONG 116.542 INOIAN AVENUE PIT	CONROCK COMPANY P O BOX 2950, TERMINAL ANNEX LOS ANGELES, CALIFORNIA 90051	SAN BERNARDINO COUNTY LAT 34.150 LONG 117.366 LYTLE CREEK PIT
MATCH CORP P O BOX 390 COLTON CALIFORNIA 92324	RIVERSIDE COUNTY LAT 33.938 LONG 116.868 BEKHAM PIT	CORONA ROCK COMPANY 14482 BEACH BLVO, SUITE 1 WESTMINSTER, CALIFORNIA 91680	SAN BERNARDINO COUNTY LAT 33.866 LONG 117.516 TEMESCAL CREEK PIT
OWL ROCK PRODUCTS COMPANY 5435 PECK ROAD ARCAOIA, CALIFORNIA 91006	RIVERSIDE COUNTY LAT 33.894 LONG 117.648 PRAAO OAM PIT	CURTIS CONSTRUCTION COMPANY P O BOX 1367 SAUGUS, CALIFORNIA 91351	SAN BERNARDINO COUNTY LAT 34.580 LONG 117.300 ORO GRANOE PIT
ROGERS EQUIPMENT P O BOX 754 HEMET, CALIFORNIA 92343	RIVERSIDE COUNTY LAT 33.713 LONG 116.910 ROGERS PIT	FIELDS SAND & ROCK STAR ROUTE, BOX 201-A VICTORVILLE, CALIFORNIA 92392	SAN BERNARDINO COUNTY LAT 34.472 LONG 117.258 VICTORVILLE PIT
SHAMROCK SAND & GRAVEL, INC. P O BOX 188 AQUANA, CALIFORNIA 92302	RIVERSIDE COUNTY LAT 33.479 LONG 116.854 SHAMROCK PIT	FOURTH STREET ROCK CRUSHER COMPANY P O BOX 469 SAN BERNARDINO, CALIFORNIA 92402	SAN BERNARDINO COUNTY LAT 34.120 LONG 117.341 FOURTH STREET PIT
SHEPWELLS, INC. P O BOX 87 BLYTHE, CALIFORNIA 92225	RIVERSIDE COUNTY LAT 33.738 LONG 114.593 BIG MARIA PIT	HI DESERT CONCRETE PRODUCTS P.O.BOX 852 YUCCA VALLEY, CALIFORNIA 92284	SAN BERNARDINO COUNTY LAT 34.133 LONG 116.000 HIGH DESERT PIT
SOUTHWEST AGGREGATES, INC. P O BOX 87 RIVERSIDE, CALIFORNIA 92502	RIVERSIDE COUNTY LAT 33.817 LONG 116.400 SOUTHWEST PIT	HI GRAOE MATERIALS, INC. P O BOX 908 APPLE VALLEY, CALIFORNIA 92307	SAN BERNARDINO COUNTY LAT 34.403 LONG 116.931 HI-GRAOE PIT
VALLEY ROCK & SAND CORP P O BOX 926 SAN JACINTO, CALIFORNIA 92383	RIVERSIDE COUNTY LAT 33.893 LONG 117.078 SAN JACINTO PIT	HOLLIDAY ROCK COMPANY 2193 WEST FOOTHILL BLVO. UPLANO, CALIFORNIA 91786	SAN BERNARDINO COUNTY LAT 34.133 LONG 117.633 TRI-CITY PIT
VANS ROCK AND SAND P O BOX 1744 INOIO, CALIFORNIA 92201	RIVERSIDE COUNTY LAT 33.644 LONG 116.083 GINA #1 PIT	HOLLIOAY ROCK COMPANY 2193 WEST FOOTHILL BLVO. UPLANO, CALIFORNIA 91786	SAN BERNARDINO COUNTY LAT 34.116 LONG 117.691 UPLANO PIT
GRANITE CONSTRUCTION COMPANY P O BOX 7218 PERKINS, CALIFORNIA 95826	SACRAMENTO COUNTY LAT 38.538 LONG 121.376 PERKINS PIT	HOLLIDAY TRUCKING, INC 249 EAST SANTA ANA AVENUE BLOOMINGTON, CALIFORNIA 92316	SAN BERNARDINO COUNTY LAT 34.050 LONG 117.366 BLOOMINGTON PIT
GRANITE CONSTRUCTION COMPANY P O BOX 7218 PERKINS, CALIFORNIA 95826	SACRAMENTO COUNTY LAT 38.543 LONG 121.333 FAIRBAIRN PIT	INDUSTRIAL ASPHALT, INC. 6840 HAYVENHURST AVENUE VAN NUYS, CALIFORNIA 91406	SAN BERNARDINO COUNTY LAT 34.600 LONG 117.342 ORO GRANOE PIT
HANFORD SAND & GRAVEL, INC. 10865 WILTON ROAD ELK GROVE, CALIFORNIA 95624	SACRAMENTO COUNTY LAT 38.416 LONG 121.275 WILTON PIT	OWL ROCK PRODUCTS COMPANY 5435 PECK ROAD ARCAOIA, CALIFORNIA 91006	SAN BERNARDINO COUNTY LAT 34.058 LONG 117.366 COLTON PIT
LONE STAR INDUSTRIES, INC 2800 CAMPUS DRIVE SAN MATEO, CALIFORNIA 94403	SACRAMENTO COUNTY LAT 38.633 LONG 121.250 FAIR OAKS PIT	OWL ROCK PRODUCTS COMPANY 5435 PECK ROAD ARCAOIA, CALIFORNIA 91006	SAN BERNARDINO COUNTY LAT 35.000 LONG 117.416 LYTLE CREEK PIT
LONE STAR INDUSTRIES, INC 2800 CAMPUS DRIVE SAN MATEO, CALIFORNIA 94403	SACRAMENTO COUNTY LAT 38.583 LONG 121.267 ZINFANDEL PIT	OWL SERVICE ROCK COMPANY 500 ALAMEOA STREET COMPTON, CALIFORNIA 90220	SAN BERNARDINO COUNTY LAT 34.875 LONG 116.959 BARSTOW PIT
TEICHERT AGGREGATES 3500 AMERICAN RIVER DRIVE SACRAMENTO, CALIFORNIA 95825	SACRAMENTO COUNTY LAT 38.650 LONG 121.208 MISSISSIPPI BAR PIT	PACIFIC ROCK & GRAVEL COMPANY P.O. BOX 3045 ARCAOIA, CALIFORNIA 91006	SAN BERNARDINO COUNTY LAT 34.125 LONG 117.005 CUCAMONGA PIT
TEICHERT AGGREGATES 3500 AMERICAN RIVER DRIVE SACRAMENTO, CALIFORNIA 95825	SACRAMENTO COUNTY LAT 38.538 LONG 121.374 PERKINS PIT	TRI CITY CONCRETE 8203 NORTH ALABAMA STREET REOLANOS, CALIFORNIA 92373	SAN BERNARDINO COUNTY LAT 34.100 LONG 117.200 REOLANOS PIT
HILLSOLE ROCK COMPANY P O BOX 5296 SAN JOSE, CALIFORNIA 95150	SAN BENITO COUNTY LAT 36.841 LONG 121.417 HOLLISTER PIT #5	ASPHALT, INC P O BOX 1356 EL CAJON, CALIFORNIA 92020	SAN DIEGO COUNTY LAT 32.840 LONG 117.017 EL CAJON PIT
HILLSOLE ROCK COMPANY, INC P O BOX 5296 SAN JOSE, CALIFORNIA 95150	SAN BENITO COUNTY LAT 36.860 LONG 121.507 SAN JUAN PIT # 6	COAST SAND COMPANY P.O.BOX 628 RANCHO SANTA FE, CALIFORNIA 92067	SAN DIEGO COUNTY LAT 32.958 LONG 117.253 COAST SAND PIT

CONROCK COMPANY P.O. BOX 2950, TERMINAL ANNEX LOS ANGELES, CALIFORNIA 90051	SAN DIEGO COUNTY LAT 33.374 LONG 117.058 PALA PIT	SIM J. HARRIS COMPANY P.O. BOX 3069 SAN DIEGO, CALIFORNIA 92103	SAN DIEGO COUNTY LAT 32.858 LONG 117.125 MURPHY CANYON PIT
CONROCK COMPANY P.O. BOX 2950, TERMINAL ANNEX LOS ANGELES, CALIFORNIA 90051	SAN DIEGO COUNTY LAT 32.811 LONG 117.064 MISSION VALLEY PIT	SORRENTO SAND COMPANY P.O. BOX 130 OEL MAR, CALIFORNIA 92014	SAN DIEGO COUNTY LAT 32.933 LONG 117.243 SORRENTO PIT
CONROCK COMPANY P.O. BOX 2950, TERMINAL ANNEX LOS ANGELES, CALIFORNIA 90051	SAN DIEGO COUNTY LAT 32.866 LONG 116.925 LAKESIDE PIT	SORRENTO SAND COMPANY P.O. BOX 130 DEL MAR, CALIFORNIA 92014	SAN DIEGO COUNTY LAT 33.083 LONG 116.983 SAN PASQUAL PIT
CONROCK COMPANY P.O. BOX 2950, TERMINAL ANNEX LOS ANGELES, CALIFORNIA 90051	SAN DIEGO COUNTY LAT 32.894 LONG 117.161 CARROL CANYON PIT	SOUTH COAST ASPHALT PRODUCTS COMPANY P.O. BOX 218 CARLSBAD, CALIFORNIA 92008	SAN DIEGO COUNTY LAT 33.181 LONG 117.294 SOUTH COAST PIT
DALEY CORP. P.O. BOX 20188 SAN DIEGO, CALIFORNIA 92120	SAN DIEGO COUNTY LAT 32.834 LONG 117.122 MURPHY CANYON PIT	STEVENS TRUCKING COMPANY ROUTE 1, BOX 844 ESCONO100, CALIFORNIA 92025	SAN DIEGO COUNTY LAT 33.094 LONG 116.964 STEVENS PIT
DAVE MARTIN SUPPLIES 8518 MAGNOLIA AVENUE SANTEE, CALIFORNIA 92071	SAN DIEGO COUNTY LAT 32.861 LONG 116.939 LAKESIDE WEST PIT	TRI-WAY MATERIALS P.O. BOX 40 SANTEE, CALIFORNIA 92071	SAN DIEGO COUNTY LAT 32.908 LONG 116.947 TRI-WAY PIT
OENTON AMERICAN SAND COMPANY P.O. BOX 20085 SAN DIEGO, CALIFORNIA 92120	SAN DIEGO COUNTY LAT 32.775 LONG 116.108 OENTON AMERICAN PIT	WILEY BROTHERS TRANSIT MIX 2683 OLEANOR DRIVE VISTA, CALIFORNIA 92083	SAN DIEGO COUNTY LAT 33.208 LONG 117.317 WILEY BROTHERS PIT
ESCONO100 READY MIX, INC. 1508 MISSION ROAD ESCONO100, CALIFORNIA 92025	SAN DIEGO COUNTY LAT 33.096 LONG 117.028 PASQUAL PIT	WOODWARD SAND & MATERIALS COMPANY P.O. BOX 5 SANTEE, CALIFORNIA 92071	SAN DIEGO COUNTY LAT 33.086 LONG 116.973 WOODWARD SAND PIT
ESCONO100 READY MIX, INC. 1508 MISSION ROAD ESCONO100, CALIFORNIA 92025	SAN DIEGO COUNTY LAT 33.097 LONG 117.018 VISTA PIT	BROWN SAND, INC. 874 EAST WOODWARD AVENUE MANTECA, CALIFORNIA 95339	SAN JOAQUIN COUNTY LAT 37.772 LONG 121.292 WEATHERBEE LAKE PIT
ESCONDIDO SAND-GRAVEL WORKS 540 NORTH TULIP ESCONO100, CALIFORNIA 92025	SAN DIEGO COUNTY LAT 33.123 LONG 117.095 ESCONO100 PIT	CLAUOE C. WOOD COMPANY P.O. BOX 599 LOOI, CALIFORNIA 95240	SAN JOAQUIN COUNTY LAT 38.198 LONG 121.098 CLEMENTS PIT
GENE TAYLOR MATERIALS 2135 WILLOW CREEK DRIVE, EL CAJON, CALIFORNIA 92020	SAN DIEGO COUNTY LAT 32.861 LONG 116.939 TAYLOR PIT	CLAUOE C. WOOD COMPANY P.O. BOX 599 LOOI, CALIFORNIA 95240	SAN JOAQUIN COUNTY LAT 38.143 LONG 121.255 LOOI PIT
H.G. FENTON MATERIALS COMPANY 702 WEST WASHINGTON SAN DIEGO, CALIFORNIA 92120	SAN DIEGO COUNTY LAT 32.791 LONG 117.043 MURRAY CANYON PIT	LONE STAR INDUSTRIES, INC. 2800 CAMPUS DRIVE SAN MATEO, CALIFORNIA 94403	SAN JOAQUIN COUNTY LAT 37.668 LONG 121.428 KERLINGER PIT
H.G. FENTON MATERIALS COMPANY 702 WEST WASHINGTON SAN DIEGO, CALIFORNIA 92120	SAN DIEGO COUNTY LAT 32.811 LONG 117.064 MISSION VALLEY PIT	MUNN & PERKINS, INC. P.O. BOX 1092 MOESTO, CALIFORNIA 95353	SAN JOAQUIN COUNTY LAT 37.758 LONG 120.966 MAIN RIVERBANK PIT
H.G. FENTON MATERIALS COMPANY 702 WEST WASHINGTON SAN DIEGO, CALIFORNIA 92120	SAN DIEGO COUNTY LAT 32.784 LONG 117.123 PALA PIT	STOCKTON SAND AND GRAVEL P.O. BOX 127 LINDEN, CALIFORNIA 95236	SAN JOAQUIN COUNTY LAT 38.070 LONG 120.953 CALAVERAS RIVER PIT
HESTERS GRANITE PIT 2094 WILLOW GLEN DRIVE EL CAJON, CALIFORNIA 92020	SAN DIEGO COUNTY LAT 32.767 LONG 116.891 HESTERS GRANITE PIT	TEICHERT AGGREGATES 3500 AMERICAN RIVER DRIVE SACRAMENTO, CALIFORNIA 95825	SAN JOAQUIN COUNTY LAT 37.691 LONG 121.416 TRACY PIT
NELSON AND SLOAN P.O. BOX 488 CHULA VISTA, CALIFORNIA 92012	SAN DIEGO COUNTY LAT 32.853 LONG 117.154 NELSON AND SLOAN #5 PIT	TEICHERT CONSTRUCTION 3500 AMERICAN RIVER DRIVE SACRAMENTO, CALIFORNIA 95825	SAN JOAQUIN COUNTY LAT 38.208 LONG 121.083 CLEMENTS PIT
NELSON AND SLOAN P.O. BOX 488 CHULA VISTA, CALIFORNIA 92012	SAN DIEGO COUNTY LAT 32.599 LONG 117.100 BOROER PIT	ALAMO ROCK COMPANY P.O. BOX 636 SANTA MARIA, CALIFORNIA 93454	SAN LUIS OBISPO COUNTY LAT 35.600 LONG 120.300 ALAMO ROCK PIT
RCP CORP. 9631 MAGNOLIA AVENUE SANTEE, CALIFORNIA 92071	SAN DIEGO COUNTY LAT 32.848 LONG 116.971 RCP PIT	BICKFORD CONCRETE, INC. 180 ATASCADERO ROAD MORRO BAY, CALIFORNIA 93442	SAN LUIS OBISPO COUNTY LAT 35.356 LONG 120.822 ROORIGUES PIT
S. J. GROVES AND SONS COMPANY P.O. BOX 2667 EL CAJON, CALIFORNIA 92021	SAN DIEGO COUNTY LAT 32.784 LONG 116.862 OEHESA SAND PIT	KAISER SAND & GRAVEL COMPANY P.O. BOX 850 ATASCAOERO, CALIFORNIA 93422	SAN LUIS OBISPO COUNTY LAT 35.399 LONG 120.608 KAISER PIT

LINDSEY'S SAN SIMEON GRAVEL COMPANY P O BOX 1011 SAN LUIS OBISPO, CALIFORNIA 93401	SAN LUIS OBISPO COUNTY LAT 35.606 LONG 121.090 LINDSEY PIT	AGGREGATE PRODUCTS COMPANY P. O. BOX 4248 REDDING, CALIFORNIA 96001	SHASTA COUNTY LAT 40.507 LONG 122.416 CLEAR CREEK PIT
MADONNA CONSTRUCTION COMPANY 399 HIGUERA STREET SAN LUIS OBISPO, CALIFORNIA 93401	SAN LUIS OBISPO COUNTY LAT 35.521 LONG 120.683 TEMPLETON PIT	ANDERSON-COTTONWOOD CONCRETE PRODUCTS P. O. BOX 650 COTTONWOOD, CALIFORNIA 96022	SHASTA COUNTY LAT 40.375 LONG 122.292 COTTONWOOD CREEK PIT
PASO MATERIAL COMPANY ROUTE 1, BOX 14 PASO ROBLES, CALIFORNIA 93446	SAN LUIS OBISPO COUNTY LAT 35.664 LONG 120.688 PASO PIT	PACKWAY MATERIALS P. O. BOX 777 HAT CREEK, CALIFORNIA 96040	SHASTA COUNTY LAT 40.591 LONG 122.479 BRUSH MOUNTAIN PIT
ROBERT G. LEWIS STAR ROUTE, BOX 75 SANTA MARGARITA, CALIFORNIA 93453	SAN LUIS OBISPO COUNTY LAT 35.400 LONG 120.617 NAVAHO SAND PIT	PACKWAY MATERIALS, INC. P. O. BOX 777 HAT CREEK, CALIFORNIA 96040	SHASTA COUNTY LAT 40.943 LONG 121.587 BURNERY PIT
SANTA MARIA SAND COMPANY P.O. BOX 994 SANTA MARIA, CALIFORNIA 93454	SAN LUIS OBISPO COUNTY LAT 34.986 LONG 120.440 SANTA MARIA SAND PIT	PACKWAY MATERIALS, INC. P.O. BOX 777 HAT CREEK, CALIFORNIA 96040	SHASTA COUNTY LAT 40.967 LONG 121.552 HAT CREEK PIT
BUELL FLAT ROCK COMPANY 1214 MISSION DRIVE SOLVANG, CALIFORNIA 93463	SANTA BARBARA COUNTY LAT 34.594 LONG 120.157 BUELL FLAT PIT	SHEA SAND & GRAVEL 1290 SMITH ROAD REDDING, CALIFORNIA 96001	SHASTA COUNTY LAT 40.517 LONG 122.330 CHURN CREEK PIT
COAST ROCK PRODUCTS, INC. 1625 EAST DONOVAN STREET SANTA MARIA, CALIFORNIA 93454	SANTA BARBARA COUNTY LAT 34.979 LONG 120.433 GAREY PIT	TENNY CONSTRUCTION COMPANY 2599 LATONA ROAD ANDERSON, CALIFORNIA 96007	SHASTA COUNTY LAT 40.486 LONG 122.332 ANDERSON PIT
GRANITE CONSTRUCTION COMPANY 2 SOUTH QUARANTINA STREET SANTA BARBARA, CALIFORNIA 93102	SANTA BARBARA COUNTY LAT 34.603 LONG 120.197 SANTA BARBARA PIT	CONTRACTOR'S SAND & GRAVEL, INC. GREENBORN ROAD YREKA, CALIFORNIA 96097	SISKIYOU COUNTY LAT 41.543 LONG 122.837 SLOTT RIVER PIT
HASKELL COMPANY 2 SOUTH QUARANTINA STREET SANTA BARBARA, CALIFORNIA 93102	SANTA BARBARA COUNTY LAT 34.594 LONG 120.178 HASKELL PIT	CONTRACTOR'S SAND & GRAVEL, INC. GREENBORN ROAD YREKA, CALIFORNIA 96097	SISKIYOU COUNTY LAT 41.543 LONG 122.907 KIDDER CREEK PIT
LAMBERT, INC. 55 SOUTH KELLOGG AVENUE GOLETA, CALIFORNIA 97017	SANTA BARBARA COUNTY LAT 34.464 LONG 119.964 LAMBERT PIT	DON CLIFTON COMPANY ROUTE 1, BOX 454 MOUNT SHASTA, CALIFORNIA 96067	SISKIYOU COUNTY LAT 41.343 LONG 122.347 MT. SHASTA PIT
SOUTHERN PACIFIC MILLING COMPANY P O BOX 640 SANTA MARIA, CALIFORNIA 93454	SANTA BARBARA COUNTY LAT 34.867 LONG 120.272 SISQUOC PIT	O'HAIR CONSTRUCTION 1331 COMMERCIAL WAY REDDING, CALIFORNIA 96001	SISKIYOU COUNTY LAT 41.453 LONG 122.483 DENNIS PIT
BREMJS SAND & GRAVEL COMPANY 1301 FERNWOOD LANE GILROY, CALIFORNIA 95020	SANTA CLARA COUNTY LAT 37.002 LONG 121.591 MILLER AVENUE PIT	SONSA READY MIX P. O. BOX 157 MT. SHASTA, CALIFORNIA 96067	SISKIYOU COUNTY LAT 41.375 LONG 122.375 UPTON ROAD PIT
BREMJS SAND & GRAVEL COMPANY 1301 FERNWOOD LANE GILROY, CALIFORNIA 95020	SANTA CLARA COUNTY LAT 37.012 LONG 121.631 BURCHELL ROAD PIT	BASALT ROCK COMPANY, INC. P.O. BOX 325 HEALDSBURG, CALIFORNIA 95448	SONOMA COUNTY LAT 38.572 LONG 122.855 HEALDSBURG PIT
LEO F. PIAZZA PAVING COMPANY 985 BLOSSOM HILL ROAD, SAN JOSE, CALIFORNIA 95118	SANTA CLARA COUNTY LAT 37.243 LONG 121.809 PIAZZA GRAVEL PIT	BASALT ROCK COMPANY, INC. P.O. BOX 325 HEALDSBURG, CALIFORNIA 95448	SONOMA COUNTY LAT 38.529 LONG 122.860 DOYLE PIT
WESTERN TILE & SUPPLY COMPANY 2150 HECKER PASS HIGHWAY GILROY, CALIFORNIA	SANTA CLARA COUNTY LAT 37.007 LONG 121.607 GILROY PIT	BASALT ROCK COMPANY, INC. P.O. BOX 325 HEALDSBURG, CALIFORNIA 95448	SONOMA COUNTY LAT 38.694 LONG 122.862 GEYSERVILLE PIT
CABRILLO SAND AND GRAVEL P.O. BOX 753 APTOS, CALIFORNIA	SANTA CRUZ COUNTY LAT 36.986 LONG 121.835 PLEASANT VALLEY PIT	GUALALA READY MIX P.O. BOX 135 GUALALA, CALIFORNIA 95495	SONOMA COUNTY LAT 38.702 LONG 123.415 GUALALA RIVER PIT
GRANITE ROCK COMPANY P O BOX 1146 SANTA CRUZ, CALIFORNIA 95060	SANTA CRUZ COUNTY LAT 37.069 LONG 122.047 SANTA CRUZ SAND PIT A	HAROLD GROOM, INC. P.O. BOX 953 HEALDSBURG, CALIFORNIA 95448	SONOMA COUNTY LAT 38.650 LONG 122.808 HAROLD GROOM PIT #1
GRANITE ROCK COMPANY P O BOX 1146 SANTA CRUZ, CALIFORNIA 95060	SANTA CRUZ COUNTY LAT 36.966 LONG 122.083 SANTA CRUZ SAND PIT B	HAROLD GROOM, INC. P.O. BOX 953 HEALDSBURG, CALIFORNIA 95448	SONOMA COUNTY LAT 38.683 LONG 122.858 HAROLD GROOM PIT #2
LONE STAR INDUSTRIES, INC. 2800 CAMPUS DRIVE SAN MATEO, CALIFORNIA 94403	SANTA CRUZ COUNTY LAT 37.069 LONG 122.047 OLYMPIA PIT	KAISER SAND AND GRAVEL CORP. P O BOX 434 SANTA ROSA, CALIFORNIA 95402	SONOMA COUNTY LAT 38.544 LONG 122.851 WINDSOR PIT

PAUL CAVALLO TRUCKING, INC. P.O. BOX 97 WINDSOR, CALIFORNIA	SONDMA COUNTY LAT 38.675 LONG 122.836 ST. CLAIR PIT	LONE STAR INDUSTRIES, INC. 2800 CAMPUS DRIVE SAN MATEO, CALIFORNIA 94403	TULARE COUNTY LAT 36.463 LONG 119.038 LEMON GROVE PIT
PIEMBO CDRP. P.O. BOX 607 SAN CARLOS, CALIFORNIA 94070	SONOMA COUNTY LAT 8.725 LONG 122.914 TODD PIT	TULARE ROCK COMPANY 1853 EAST SPRINGVILLE DRIVE PORTERVILLE, CALIFORNIA	TULARE COUNTY LAT 36.050 LONG 118.950 PORTERVILLE PIT
QUARRY PRODUCTS, INC 961 WESTERN DRIVE RICHMOND, CALIFORNIA 94801	SONDMA COUNTY LAT 38.550 LONG 122.858 WINDSOR PIT	BBB LUNDRON ROCK PRODUCTS 21507 AMERICAN RIVER DRIVE SONORA, CALIFORNIA 95370	TUOLUMNE COUNTY LAT 37.913 LONG 120.450 JAMESTOWN PIT
GEORGE REED, INC. P.O. BOX 548 SONORA, CALIFORNIA 95370	STANISLAUS COUNTY LAT 37.633 LONG 120.583 COOPERSTOWN PIT	GEORGE BEDFORD AGGREGATES P.O. BOX 34 SONORA, CALIFORNIA 95370	TUOLUMNE COUNTY LAT 37.929 LONG 120.440 WODDS CREEK QUARRY
GEORGE REED, INC. P.O. BOX 548 SONORA, CALIFORNIA 95370	STANISLAUS COUNTY LAT 37.647 LONG 120.693 WATERFORD PIT	ASBURY ROCK PRODUCTS, INC. P.O. BOX 236 CAMARILLO, CALIFORNIA 93010	VENTURA COUNTY LAT 34.353 LONG 119.042 ASBURY PIT
GEORGE REED, INC. P.O. BOX 548 SONORA, CALIFORNIA 95370	STANISLAUS COUNTY LAT 37.670 LONG 120.467 LA GRANGE PIT	BLUE STAR REDI-MIX, INC. 9035 HAPPY CAMP ROAD MOORPARK, CALIFORNIA 93021	VENTURA COUNTY LAT 34.283 LONG 118.863 BLUE STAR PIT
KARL OHE 16643 HIGHWAY 120 EAST DAKDALE, CALIFORNIA 95361	STANISLAUS COUNTY LAT 37.803 LONG 120.688 OHE GRAVEL PIT	CONROCK COMPANY P.O. BOX 2950, TERMINAL ANNEX LOS ANGELES, CALIFORNIA 90051	VENTURA COUNTY LAT 34.274 LONG 119.133 SATICOY PIT
MUNN & PERKINS, INC. P.O. BOX 1092 MODESTO, CALIFORNIA 95353	STANISLAUS COUNTY LAT 37.788 LONG 120.752 ORANGE BLOSSOM PIT	LIVINGSTON-GRAHAM, INC. 13550 LIVE OAK AVENUE IRWINDALE, CALIFORNIA 91706	VENTURA COUNTY LAT 34.300 LONG 119.116 SANTA PAULA PIT
SANTE FE ROCK & SAND COMPANY P.O. BOX 3042 MODESTO, CALIFORNIA 95353	STANISLAUS COUNTY LAT 37.633 LONG 120.666 WATERFORD PIT	P. W. GILLIBRAND COMPANY 5131 TAPO CANYON ROAD SANTA SUSANA, CALIFORNIA 93063	VENTURA COUNTY LAT 34.333 LONG 118.716 SANTA SUSANA PIT
STANDARD MATERIALS COMPANY P.O. BOX 3171 MODESTO, CALIFORNIA 95350	STANISLAUS COUNTY LAT 37.633 LONG 120.500 HUGHSON PIT	QUALITY ROCK COMPANY P.O. BOX 1135 THOUSAND OAKS, CALIFORNIA 91360	VENTURA COUNTY LAT 34.170 LONG 118.825 QUALITY ROCK PIT
7/11 MATERIALS, INC. P.O. BOX 4038 MODESTO, CALIFORNIA 95352	STANISLAUS COUNTY LAT 37.633 LONG 120.633 WATERFORD PIT	SDMIS ROCK AND SAND COMPANY 8649 BIXBY ROAD MOORPARK, CALIFORNIA 93021	VENTURA COUNTY LAT 34.333 LONG 118.958 OAK RIDGE PIT
AL BON CORP. 215 TREASURE DRIVE RED BLUFF, CALIFORNIA 96080	TEHAMA COUNTY LAT 40.207 LONG 122.250 DIMBLE CREEK PIT	SOUTHERN PACIFIC MILLING COMPANY 3555 VINEYARD AVENUE OXNARD, CALIFORNIA 93030	VENTURA COUNTY LAT 34.250 LONG 119.166 EL RIO PIT
AL BON CORP. 215 TREASURE DRIVE RED BLUFF, CALIFORNIA 96080	TEHAMA COUNTY LAT 40.158 LONG 122.207 RED BLUFF PIT	SOUTHERN PACIFIC MILLING COMPANY 3555 VINEYARD AVENUE OXNARD, CALIFORNIA 93030	VENTURA COUNTY LAT 34.233 LONG 118.733 RUNKLE CANYON PIT
AL BON CORP. 215 TREASURE DRIVE RED BLUFF, CALIFORNIA 96080	TEHAMA COUNTY LAT 40.225 LONG 122.266 BLUE TENT CREEK PIT	CACHE CREEK AGGREGATES, INC. P.O. BOX 1069 WOODLAND, CALIFORNIA 95695	YOLO COUNTY LAT 38.692 LONG 121.871 CACHE CREEK PIT
GENE FOX P.O. BOX 131 LOS MOLINOS, CALIFORNIA 96005	TEHAMA COUNTY LAT 39.966 LONG 122.175 THOMAS CREEK PIT	GRANITE CONSTRUCTION COMPANY P.O. BOX 15287 SACRAMENTO, CALIFORNIA 95813	YOLO COUNTY LAT 38.708 LONG 121.842 CACHE CREEK PIT
VALLEY ROCK PRODUCTS P.O. BOX 733 ORLAND, CALIFORNIA 95963	TEHAMA COUNTY LAT 40.133 LONG 122.242 RED BLUFF PIT	LONE STAR INDUSTRIES, INC. 2800 CAMPUS DRIVE SAN MATEO, CALIFORNIA 94403	YOLO COUNTY LAT 38.717 LONG 121.825 CACHE CREEK PIT
COFFEE CREEK SAND & GRAVEL, INC. P.O. BOX 22 TRINITY CENTER, CALIFORNIA 96091	TRINITY COUNTY LAT 40.083 LONG 122.702 TRINITY RIVER PIT	SCHWARZGRUBER & SONS ROUTE 3, BOX 957 WOODLAND, CALIFORNIA 95695	YOLO COUNTY LAT 38.700 LONG 121.842 CACHE CREEK PIT
TRINITY SAND & GRAVEL COMPANY P.O. BOX 1390 WEAVERVILLE, CALIFORNIA 96093	TRINITY COUNTY LAT 40.651 LONG 122.937 WEAVER CREEK PIT	SDLANO CONCRETE COMPANY, INC. 1601 CEMENT HILL ROAD FAIRFIELD, CALIFORNIA	YOLO COUNTY LAT 38.692 LONG 121.950 CACHE CREEK PIT
KAWEAH RIVER ROCK COMPANY P.O. BOX 515 WOODLAKE, CALIFORNIA 93286	TULARE COUNTY LAT 36.410 LONG 119.012 WOODLAKE PIT	SYAR INDUSTRIES, INC. 275 MINI DRIVE VALLEJO, CALIFORNIA 94590	YOLO COUNTY LAT 38.708 LONG 121.983 CACHE CREEK PIT

TEICHERT AGGREGATES
3500 AMERICAN RIVER DRIVE
SACRAMENTO, CALIFORNIA 95825

YOLO COUNTY
LAT 38.696 LONG 121.850
CACHE CREEK PIT

BALDWIN CONSTRUCTION COMPANY, INC
P.O. BOX 311
MARYSVILLE, CALIFORNIA 95901

YUBA COUNTY
LAT 39.188 LONG 121.525
HALLWOOD PIT

DAN GARCIA SAND & GRAVEL
4115 SOUTH CARLSON ROAD
YUBA CITY, CALIFORNIA 95991

YUBA COUNTY
LAT 39.222 LONG 121.408
DRY CREEK PIT

RIVER ROCK CONSTRUCTION, INC.
P.O. BOX 46
BROWNS VALLEY, CALIFORNIA 95918

YUBA COUNTY
LAT 39.225 LONG 121.398
YUBA RIVER PIT

YUBA RIVER SAND COMPANY
P.O. BOX 307
MARYSVILLE, CALIFORNIA 95901

YUBA COUNTY
LAT 39.133 LONG 121.575
YUBA RIVER PIT

S A N D & G R A V E L A G G R E G A T E (B A S E)

NAME AND ADDRESS OF COMPANY

NAME AND LOCATION OF MINE

SPORT HILL SAND & GRAVEL COMPANY
ROUTE 1, BOX 158
MOKELUMNE HILL, CALIFORNIA 95245

CALAVERAS COUNTY
LAT 38.275 LONG 120.710
MOKELUMNE HILL PIT

WILLIAM MC CULLOUGH, CONTRACTOR
ROUTE 1, BOX 640
ANTIOCH, CALIFORNIA 94509

CONTRA COSTA COUNTY
LAT 38.014 LONG 121.780
MORRIS SAND PIT

3-D SAND & ROCK COMPANY, INC.
323 NORTH GATE ROAD
WALNUT CREEK, CALIFORNIA 94598

CONTRA COSTA COUNTY
LAT 37.906 LONG 121.891
CLAYTON PIT

MILLER ROCK PRODUCTS
P.O. BOX 574
CRESCENT CITY, CALIFORNIA 95531

DEL NORTE COUNTY
LAT 41.775 LONG 124.150
CRESCENT CITY PIT

JOSEPH HUFFORD SAND & GRAVEL
P.O. BOX 141
ORICK, CALIFORNIA 95555

HUMBOLDT COUNTY
LAT 41.298 LONG 124.050
REDWOOD CREEK PIT

ALL AMERICAN AGGREGATES
1681 MAIN STREET
BRAWLEY, CALIFORNIA 92227

IMPERIAL COUNTY
LAT 33.008 LONG 115.308
HIGHLINE PIT

CONROCK COMPANY
P.O. BOX 2950, TERMINAL ANNEX
LOS ANGELES, CALIFORNIA 90051

LOS ANGELES COUNTY
LAT 34.550 LONG 118.016
PALMDALE PIT

P. W. GILLIBRAND COMPANY
5131 TAPO CANYON ROAD
SANTA SUSANA, CALIFORNIA 93063

LOS ANGELES COUNTY
LAT 34.433 LONG 118.366
SOLEDAD PIT

WEST VALLEY SAND & GRAVEL
280 MERCY SPRINGS ROAD
LOS BANOS, CALIFORNIA 93635

MERCED COUNTY
LAT 37.955 LONG 120.831
LOS BANOS PIT

TOPO AGGREGATES
100 AIRPORT DRIVE
KING CITY, CALIFORNIA 93930

MONTEREY COUNTY
LAT 36.268 LONG 121.059
TOPO AGGREGATES PIT

VALLEY ROCK AND SAND COMPANY
27600 SCHULTE ROAD
CARMEL VALLEY, CALIFORNIA 93923

MONTEREY COUNTY
LAT 36.521 LONG 121.794
CARMEL RIVER PIT

HAROLD SMITH & SON
800 CRANE AVENUE
ST. HELENA, CALIFORNIA 94574

NAPA COUNTY
LAT 38.491 LONG 122.466
ST. HELENA PIT

RAY'S ROCK, SAND & GRAVEL
2700 POPE CANYON ROAD
ST. HELENA, CALIFORNIA 94574

NAPA COUNTY
LAT 38.641 LONG 122.375
POPE CREEK PIT

NORTH STAR ROCK PRODUCTS
P.O. BOX 908
GRASS VALLEY, CALIFORNIA 95945

NEVADA COUNTY
LAT 39.197 LONG 121.050
OSBORN HILL PIT

BLUE DIAMOND MATERIALS
3000 EAST SOUTH STREET
LONG BEACH, CALIFORNIA 90805

ORANGE COUNTY
LAT 34.700 LONG 118.000
HUNTINGTON BEACH PIT

BLUE DIAMOND MATERIALS
3000 EAST SOUTH STREET
LONG BEACH, CALIFORNIA 90805

ORANGE COUNTY
LAT 33.700 LONG 117.700
EL TORO PIT

R. J. NOBLE COMPANY
15505 LINCOLN AVENUE
ORANGE, CALIFORNIA 92666

ORANGE COUNTY
LAT 33.850 LONG 117.850
SANTA ANA RIVER PIT

FONTANA PAVING, INC.
P.O. BOX 847
FONTANA, CALIFORNIA 92355

RIVERSIDE COUNTY
LAT 33.858 LONG 117.520
CORONA PIT

CANCIAMICCA ROCK, SAND & GRAVEL
2106 ROENOKE WAY
SAN JOSE, CALIFORNIA 95128

SAN BENITO COUNTY
LAT 36.704 LONG 121.239
TRES PINOS PIT

CONROCK COMPANY
P.O. BOX 2950, TERMINAL ANNEX
LOS ANGELES, CALIFORNIA 90051

SAN BERNARDINO COUNTY
LAT 34.133 LONG 117.700
UPLAND PIT

FONTANA PAVING, INC.
P.O. BOX 847
FONTANA, CALIFORNIA 92355

SAN BERNARDINO COUNTY
LAT 34.424 LONG 117.458
FONTANA PIT

PIONEER TRANSIT MIX, INC.
P.O. BOX 550
MORRO BAY, CALIFORNIA 93442

SAN LUIS OBISPO COUNTY
LAT 35.375 LONG 120.874
MORRO BAY PIT

OLIVER DE SILVA, INC.
P.O. BOX 4437
HAYWARD, CALIFORNIA 94540

SANTA CLARA COUNTY
LAT 37.096 LONG 121.623
SILVEIRA PIT

STEVENS CREEK QUARRY, INC.
12100 STEVENS CANYON ROAD
CUPERTINO, CALIFORNIA 95014

SANTA CLARA COUNTY
LAT 37.295 LONG 122.080
STEVENS CREEK PIT

GRANITE CONSTRUCTION COMPANY
P.O. BOX 900
WATSONVILLE, CALIFORNIA 95076

SANTA CRUZ COUNTY
LAT 36.918 LONG 122.809
O'CONNELL PIT

DEAN FRANKS & ED AXNER
4240 SILVER BRIDGE ROAD
PALO CEORO, CALIFORNIA 96073

SHASTA COUNTY
LAT 40.553 LONG 122.233
COW CREEK PIT

MCBRYDE SAND & GRAVEL
17764 OLINDA ROAD
ANDERSON, CALIFORNIA 96007

SHASTA COUNTY
LAT 40.608 LONG 122.445
CAPOOSTA PIT

PERK-O-LITE CONCRETE
PITVILLE ROUTE
MC ARTHUR, CALIFORNIA 96056

SHASTA COUNTY
LAT 40.942 LONG 121.350
CINDER PIT

STILLWATER GRAVEL COMPANY
3734 MEADOW VIEW DRIVE
REDDING, CALIFORNIA 96001

SHASTA COUNTY
LAT 40.522 LONG 122.286
STILLWATER CREEK PIT

ROBERT F. SILVA
ROUTE 2, BOX 90
YREKA, CALIFORNIA 96097

SISKIYOU COUNTY
LAT 41.760 LONG 122.621
YREKA CREEK PIT

DON BERTINOIA
P.O. BOX 76A
WINTERS, CALIFORNIA

SOLANO COUNTY
LAT 38.517 LONG 121.975
PUTAH CREEK PIT

BUTTE ROCK & GRAVEL COMPANY 10373 SOUTH BUTTE ROAD SUTTER, CALIFORNIA 95928	SUTTER COUNTY LAT 39.158 LONG 121.813 SUTTER BUTTES PIT
TOO BIHLMAN 8930 LARKIN ROAD LIVE OAK, CALIFORNIA 95953	SUTTER COUNTY LAT 39.165 LONG 121.839 MYERS QUARRY
JOHN E. O'CONNOR 14804 LAKESTOE DRIVE SONORA, CALIFORNIA 95370	TUOLUMNE COUNTY LAT 38.070 LONG 120.190 TWIN HARTE PIT
WOODS CREEK ROCK PLANT ROUTE 3, BOX 588 SONORA, CALIFORNIA 95370	TUOLUMNE COUNTY LAT 37.923 LONG 120.435 WOODS CREEK PIT
CONROCK COMPANY P.O. BOX 2950, TERMINAL ANNEX LOS ANGELES, CALIFORNIA 90051	VENTURA COUNTY LAT 34.350 LONG 119.041 SANTA PAULA MILL
SOUTHERN PACIFIC MILLING COMPANY 3555 VINEYARD AVENUE OXNARD, CALIFORNIA 93030	VENTURA COUNTY LAT 34.291 LONG 119.124 SATICOY PIT
SOUTHERN PACIFIC MILLING COMPANY 3555 VINEYARD AVENUE OXNARD, CALIFORNIA 93030	VENTURA COUNTY LAT 34.300 LONG 119.300 VENTURA RIVER PIT
TAPO ROCK AND SAND COMPANY 5141 TAPO CANYON ROAD SIMI VALLEY, CALIFORNIA 93065	VENTURA COUNTY LAT 34.333 LONG 118.700 OAK RIDGE PIT

SAND & GRAVEL AGGREGATE (SUBBASE)

NAME AND ADDRESS OF COMPANY	NAME AND LOCATION OF MINE
HENRY SAND 43500 SABERCAT ROAD FREMONT, CALIFORNIA 94538	ALAMEDA COUNTY LAT 37.525 LONG 121.933 SANOS FREMONT QUARRY
FOOTHILL SAND AND GRAVEL 1901 LOTUS ROAD PLACERVILLE, CALIFORNIA 95667	EL DORADO COUNTY LAT 38.742 LONG 120.942 FOOTHILL PIT
JACK HANSON 696 GARDEN ROAD WILLOWS, CALIFORNIA 95988	GLENN COUNTY LAT 39.542 LONG 122.166 WILLOWS PIT
EL TORO MATERIALS 4321 BIRCH STREET NEWPORT BEACH, CALIFORNIA 92660	ORANGE COUNTY LAT 33.666 LONG 117.650 EL TORO PIT
RIEGER & SON QUARRY 40 UNION ROAD HOLLISTER, CALIFORNIA 95023	SAN BENITO COUNTY LAT 36.826 LONG 121.403 RIEGER PIT
CHARLES R. MC KINNEY 5950 SPANISH GULCH ANDERSON, CALIFORNIA 96007	SHASTA COUNTY LAT 40.633 LONG 122.363 ANDERSON PIT
CLEAR CREEK SAND & GRAVEL COMPANY P.O. BOX 1778 REDDING, CALIFORNIA 96001	SHASTA COUNTY LAT 40.496 LONG 122.447 CLEAR CREEK PIT
STONES SAND & GRAVEL 4181 EAST AVENUE REDDING, CALIFORNIA 96001	SHASTA COUNTY LAT 40.548 LONG 122.288 CLOUGH CREEK PIT

SHALE FOR CEMENT & LIGHT AGGREGATE

NAME AND ADDRESS OF COMPANY	NAME AND LOCATION OF MINE
INTERPACE CORPORATION 2901 LOS FELIZ BLVD LOS ANGELES, CALIFORNIA 90039	AMADOR COUNTY LAT 38.165 LONG 120.948 CHANEY PIT
INTERPACE CORPORATION 2901 LOS FELIZ BLVD LOS ANGELES, CALIFORNIA 90039	AMADOR COUNTY LAT 38.392 LONG 120.907 LATERITE PIT
FLINTKOTE COMPANY POOL STATION ROAD SAN ANDREAS, CALIFORNIA 95249	CALAVERAS COUNTY LAT 38.166 LONG 120.667 CALAVERAS SHALE QUARRY
RHOES-JAMIESON, LTD. 333 KENNEY STREET OAKLAND, CALIFORNIA 94604	CONTRA COSTA COUNTY LAT 38.037 LONG 122.175 PORT COSTA SHALE QUARRY
GENERAL PORTLAND CEMENT COMPANY P.O. BOX 1247 LEBEC, CALIFORNIA 93243	KERN COUNTY LAT 34.840 LONG 118.755 107 SHALE QUARRY
MONOLITH PORTLAND CEMENT COMPANY OLO HIGHWAY 58 MONOLITH, CALIFORNIA 93458	KERN COUNTY LAT 35.158 LONG 118.378 MONOLITH QUARRY
CRESTLITE AGGREGATE, INC. 1000 CAMINO DE LOS MARES SAN CLEMENTE, CALIFORNIA 92673	ORANGE COUNTY LAT 33.478 LONG 117.632 CRESTLITE QUARRY
AMERICAN OLEAN TILE COMPANY 8250 INDUSTRIAL BOULEVARD ROSEVILLE, CALIFORNIA 95678	PLACER COUNTY LAT 39.062 LONG 120.962 COLFAX SHALE QUARRY
AMCORO, INC. P.O. BOX 832 RIVERSIDE, CALIFORNIA 92502	SAN BERNARDINO COUNTY LAT 34.615 LONG 117.317 SHAY SHALE QUARRY
SOUTHWESTERN PORTLAND CEMENT COMPANY P.O. BOX 937 VICTORVILLE, CALIFORNIA 92392	SAN BERNARDINO COUNTY LAT 34.633 LONG 117.083 ALVIC QUARRY
LONE STAR INDUSTRIES, INC. 2800 CAMPUS DRIVE SAN MATEO, CALIFORNIA 94403	SANTA CRUZ COUNTY LAT 37.030 LONG 122.185 BONNIE OON SHALE QUARRY
FLINTKOTE COMPANY 8750 WONDOLANO BLVD. REDDING, CALIFORNIA 96001	SHASTA COUNTY LAT 40.717 LONG 122.347 FALKENBURY SHALE QUARRY
LIGHTWEIGHT PROCESSING COMPANY 714 NORTH CENTRAL AVENUE GLENOALE, CALIFORNIA 91203	VENTURA COUNTY LAT 34.770 LONG 119.010 RIOGELIGHT PIT
LIGHTWEIGHT PROCESSING COMPANY 715 NORTH CENTRAL AVENUE GLENOALE, CALIFORNIA 91203	VENTURA COUNTY LAT 34.298 LONG 119.307 ROCKLITE QUARRY

SHALE FOR OTHER USES

NAME AND ADDRESS OF COMPANY	NAME AND LOCATION OF MINE
INTERLOCKING ROOF TILE COMPANY 500 KING AVENUE FREMONT, CALIFORNIA 94536	ALAMEDA COUNTY LAT 37.575 LONG 122.000 NILES QUARRY
KRAFTILE COMPANY 800 KRAFTILE ROAD FREMONT, CALIFORNIA 94536	ALAMEDA COUNTY LAT 37.583 LONG 122.003 NILES QUARRY

MISSION CLAY PRODUCTS CDRP
2225 OLD CANYON ROAD
FREMONT, CALIFORNIA

ALAMEDA COUNTY
LAT 37.592 LONG 121.957
NILES QUARRY -

EXCEL MINERAL COMPANY
PETROLEUM CLUB ROAD
TAFT, CALIFORNIA 93268

KERN COUNTY
LAT 35.133 LONG 119.525
FELLOWS QUARRY #1

EXCEL MINERAL COMPANY
PETROLEUM CLUB ROAD
TAFT, CALIFORNIA 93268

KERN COUNTY
LAT 35.433 LONG 119.850
CARNEROS ROCKS QUARRY

EXCEL MINERAL COMPANY
PETROLEUM CLUB ROAD
TAFT, CALIFORNIA 93268

KERN COUNTY
LAT 35.117 LONG 119.525
FELLOWS QUARRY #2

PANAMINT MARKETING COMPANY
P.O. BOX 515
MARICOPA, CALIFORNIA 93252

KERN COUNTY
LAT 35.008 LONG 119.458
MARICOPA PIT

BLUE CLOUD MINING COMPANY
28945 BDUQUET CANYON ROAD
SAUGUS, CALIFORNIA 91350

LOS ANGELES COUNTY
LAT 34.468 LONG 118.477
BLUE CLOUD QUARRY

CASTAIC CLAY MANUFACTURING COMPANY
P.O. BOX 8
CASTAIC, CALIFORNIA 91310

LOS ANGELES COUNTY
LAT 34.512 LONG 118.617
CASTAIC QUARRY

L. P. MC NEAR BRICK COMPANY, INC.
P.O. BOX 1380
SAN RAFAEL, CALIFORNIA 94902

MARIN COUNTY
LAT 37.983 LONG 122.454
MC NEAR QUARRY

GLADDING-MCBEAN & COMPANY
P.O. BOX 578
CDRONA, CALIFORNIA 91720

ORANGE COUNTY
LAT 33.867 LONG 117.625
THOMAS SHALE QUARRY

RICHARD MALUGANI
4611 PORTER CREEK ROAD
SANTA ROSA, CALIFORNIA 95404

SONOMA COUNTY
LAT 38.558 LONG 122.650
MARK WEST SHALE PIT

S I L I C A F O R C E M E N T

NAME AND ADDRESS OF COMPANY

NAME AND LOCATION OF MINE

FLINTKOTE COMPANY
POOL STATION ROAD
SAN ANDREAS, CALIFORNIA 95249

CALAVERAS COUNTY
LAT 38.237 LONG 120.855
CAMPO SECO PIT

AMCORD, INC.
P.O. BOX 832
RIVERSIDE, CALIFORNIA 92502

RIVERSIDE COUNTY
LAT 33.828 LONG 117.520
SMITH SAND PIT

CALIFORNIA PORTLAND CEMENT COMPANY
P.O. BOX 947
COLTON, CALIFORNIA 92324

SAN BERNARDINO COUNTY
LAT 34.617 LONG 117.300
QUARTZITE MTN QUARRY

SOUTHWESTERN PORTLAND CEMENT COMPANY
P.O. BOX 937
VICTORVILLE, CALIFORNIA 92392

SAN BERNARDINO COUNTY
LAT 34.625 LONG 117.266
QUARTZITE MTN QUARRY

L O D E S I L V E R

NAME AND ADDRESS OF COMPANY

NAME AND LOCATION OF MINE

CLAUDE B. LOVESTEDT
P.O. BOX 1496
CARSON CITY, NEVADA 89701

ALPINE COUNTY
LAT 38.668 LONG 119.700
ZACA MINE

LUCKY CHANCE MINING COMPANY
317 FREEPORT
SPARKS, NEVADA 89431

MONO COUNTY
LAT 37.608 LONG 118.993
MONTE CRISTO MINE

RAS MINING
P.O. BOX 1358
QUINCY, CALIFORNIA 95971

PLUMAS COUNTY
LAT 39.979 LONG 120.958
IMPERIAL MINE

DICKEY EXPLORATION COMPANY
P.O. BOX K
ALLEGHANY, CALIFORNIA 95910

SIERRA COUNTY
LAT 39.463 LONG 120.858
ORIENTAL MINE

S L A G

NAME AND ADDRESS OF COMPANY

NAME AND LOCATION OF MINE

HECKETT SLAG PRODUCTS
P.O. BOX 428
FONTANA, CALIFORNIA 92335

SAN BERNARDINO COUNTY
LAT 34.100 LONG 117.500
FONTANA PIT

ROCKWOOL INDUSTRIES, INC.
P.O. BOX 5170
DENVER, COLORADO 80217

SAN BERNARDINO COUNTY
LAT 34.101 LONG 117.501
FONTANA PIT

C R U S H E D S T O N E A G G R E G A T E (B A S E)

NAME AND ADDRESS OF COMPANY

NAME AND LOCATION OF MINE

DUMBARTON QUARRY ASSOCIATES
P.O. BOX 487
FREMONT, CALIFORNIA 94537

ALAMEDA COUNTY
LAT 37.610 LONG 122.072
DUMBARTON QUARRY

EAST BAY EXCAVATION COMPANY, INC.
28814 MISSION BLVD
HAYWARD, CALIFORNIA 94544

ALAMEDA COUNTY
LAT 37.638 LONG 122.050
LA VISTA QUARRY

GALLAGHER & BURK, INC.
P.O. BOX 7227
OAKLAND, CALIFORNIA 94601

ALAMEDA COUNTY
LAT 37.776 LONG 122.162
LEONA QUARRY

OLIVER DESILVA, INC
P.O. BOX 4437
HAYWARD, CALIFORNIA 94540

ALAMEDA COUNTY
LAT 37.681 LONG 121.933
MOLLER QUARRY

OLIVER DESILVA, INC
P.O. BOX 4437
HAYWARD, CALIFORNIA 94540

ALAMEDA COUNTY
LAT 37.582 LONG 121.975
BELLINI QUARRY

SAN LEANDRO ROCK COMPANY
13575 LAKE CHABOT ROAD
SAN LEANDRO, CALIFORNIA 94577

ALAMEDA COUNTY
LAT 37.725 LONG 122.125
CHABOT QUARRY

CLAUDE C. WOOD COMPANY
P.O. BOX 599
LODI, CALIFORNIA 95240

CALAVERAS COUNTY
LAT 38.323 LONG 120.280
CAMP CONNELL QUARRY

KAISER SAND & GRAVEL, INC.
300 LAKE SIDE DRIVE
OAKLAND, CALIFORNIA 94666

CONTRA COSTA COUNTY
LAT 37.930 LONG 121.956
CLAYTON QUARRY

LONE STAR INDUSTRIES, INC.
2800 CAMPUS DRIVE
SAN MATEO, CALIFORNIA 94403

CONTRA COSTA COUNTY
LAT 37.933 LONG 121.950
CLAYTON QUARRY

CLAUDE C. WOOD COMPANY
P.O. BOX 599
LODI, CALIFORNIA 95240

EL DORADO COUNTY
LAT 38.753 LONG 120.483
PLUM CREEK QUARRY

RAYMOND GRANITE COMPANY 36772 ROAD 66 RAYMONO, CALIFORNIA 93653	FRESNO COUNTY LAT 36.890 LONG 119.522 ACAQOEMY QUARRY	ROY C. CHAPPELL 34870 HIGHWAY 395 ROMOLANO, CALIFORNIA 91108	RIVERSIDE COUNTY LAT 33.686 LONG 117.204 ROMOLAND QUARRY
TIVY VALLEY GRANITE 15890 EAST VENTURA AVENUE SANGER, CALIFORNIA 93657	FRESNO COUNTY LAT 36.765 LONG 119.418 TIVY VALLEY QUARRY	SILBERBERGER CONSTRUCTORS, INC. P.O. BOX 845 CARLSBAO, CALIFORNIA 92008	RIVERSIOE COUNTY LAT 33.886 LONG 117.533 SILBERBERGER QUARRY
CONNALLY PACIFIC CORP. 1925 WATER STREET LONG BEACH, CALIFORNIA 90802	LOS ANGELES COUNTY LAT 33.319 LONG 118.304 EMPIRE LANOING QUARRY	STRINGFELLOW CONSTRUCTORS, INC. P.O. BOX 6 RIVERSIOE, CALIFORNIA 92503	RIVERSIOE COUNTY LAT 34.027 LONG 117.462 SHANNAHAN QUARRY
CONNALLY PACIFIC CORP. 1925 WATER STREET LONG BEACH, CALIFORNIA 90802	LOS ANGELES COUNTY LAT 33.327 LONG 118.314 PEBBLE BEACH QUARRY	WHITWATER ROCK & SUPPLY COMPANY P.O. BOX 254 WHITWATER, CALIFORNIA 92282	RIVERSIOE COUNTY LAT 33.957 LONG 116.633 PAINTEO HILL QUARRY
MILL CITY GRANITE 6510 FOREST LAWN ORIVE LOS ANGELES, CALIFORNIA 90028	LOS ANGELES COUNTY LAT 34.150 LONG 118.313 MILL CITY QUARRY	GRANITE ROCK COMPANY P.O. BOX 151 WATSONVILLE, CALIFORNIA 95076	SAN BENITO COUNTY LAT 36.910 LONG 121.627 LOGAN QUARRY
SCHMIOT CONSTRUCTION COMPANY 26954 REUTHER AVENUE SAUGUS, CALIFORNIA 91350	LOS ANGELES COUNTY LAT 34.433 LONG 118.408 SCHMIDT QUARRY	BRUBAKER-MANN COMPANY 30984 SOAP MINE ROAO BARSTOW, CALIFORNIA 92311	SAN BERNAOINO COUNTY LAT 34.912 LONG 116.989 BRUBAKER-MANN QUARRY
RAYMOND GRANITE COMPANY 36772 ROAD 66 RAYMONO, CALIFORNIA 93653	MAOERA COUNTY LAT 37.218 LONG 119.873 RAYMONO QUARRY	CALICO ROCK ANO MILLING COMPANY 29539 LORELLI BARSTOW, CALIFORNIA 92311	SAN BERNARDINO COUNTY LAT 35.002 LONG 116.912 CALICO QUARRY
GHILOTTI BROTHERS, INC. 525 JACOBY STREET SAN RAFAEL, CALIFORNIA	MARIN COUNTY LAT 38.140 LONG 122.619 GHILOTTI BROTHERS QUARRY	CARRERE BROTHERS ROCK COMPANY P.O. BOX 545 ELSINORE, CALIFORNIA 92330	SAN BERNAROINO COUNTY LAT 35.167 LONG 115.800 CARRERE QUARRY
R. A. BORELLO TRACTOR RENTALS P.O. BOX 350 POINT REYES, CALIFORNIA 94596	MARIN COUNTY LAT 38.116 LONG 122.825 BORELLO QUARRY	INDUSTRIAL ROCK PRODUCTS 20801 KENOALL ORIVE SAN BERNARDINO, CALIFORNIA 92407	SAN BERNAROINO COUNTY LAT 34.375 LONG 117.625 SHEEP CREEK QUARRY #1
O'HAIR CONSTRUCTION 1331 COMMERCIAL WAY REOOING, CALIFORNIA 96001	MOOOC COUNTY LAT 41.315 LONG 121.143 SHAW RANCH QUARRY	INDUSTRIAL ROCK PRODUCTS 20801 KENDALL ORIVE SAN BERNARDINO, CALIFORNIA 92407	SAN BERNARDINO COUNTY LAT 34.297 LONG 117.469 CAJON CANYON QUARRY
GRANITE CONSTRUCTION COMPANY P.O. BOX 900 WATSONVILLE, CALIFORNIA 95076	MONTEREY COUNTY LAT 36.583 LONG 121.930 PEBBLE BEACH QUARRY	A. M. E. GRANITE 2460 GUAJOME LAKE ROAO VISTA, CALIFORNIA 92083	SAN DIEGO COUNTY LAT 33.156 LONG 117.025 A. M. E. QUARRY
BASALT ROCK COMPANY, INC. P.O. BOX 2540 NAPA, CALIFORNIA 94558	NAPA COUNTY LAT 38.266 LONG 122.250 NAPA QUARRY	BICENTENNIAL MATERIALS, INC. P.O. BOX 778 VALLEY CENTER, CALIFORNIA 92082	SAN DIEGO COUNTY LAT 34.225 LONG 117.038 BICENTENNIAL QUARRY
JOE CHEVREAU 890 GRASS VALLEY HIGHWAY AUBURN, CALIFORNIA 95603	PLACER COUNTY LAT 39.033 LONG 121.017 MEAOOW VISTA QUARRY	C. W. MCGRATH, INC. P.O. BOX 2488 EL CAJON, CALIFORNIA 92020	SAN OIEGO COUNTY LAT 32.732 LONG 116.943 MCGRATH PIT #1
UNION GRANITE COMPANY 5255 PACIFIC STREET ROCKLIN, CALIFORNIA 95677	PLACER COUNTY LAT 38.789 LONG 120.142 ROCKLIN QUARRY	C. W. MCGRATH, INC. P.O. BOX 2488 EL CAJON, CALIFORNIA 92020	SAN OIEGO COUNTY LAT 32.830 LONG 116.911 MCGRATH PIT #2
FIGUEROA BROTHERS GENERAL OELIVERY BLYTHE, CALIFORNIA 92225	RIVERSIOE COUNTY LAT 33.615 LONG 114.612 FIGUEROA BROTHERS PIT	CANYON ROCK COMPANY P.O. BOX 20068 SAN OIEGO, CALIFORNIA 92120	SAN OIEGO COUNTY LAT 32.811 LONG 117.078 CANYON ROCK QUARRY
LEVY QUARRIES P.O. BOX 371 BLYTHE, CALIFORNIA 92225	RIVERSIOE COUNTY LAT 33.709 LONG 114.622 LEVY QUARRY	RAYMONO GRANITE COMPANY P.O. BOX 245 ESCONOIOO, CALIFORNIA 92025	SAN OIEGO COUNTY LAT 32.908 LONG 116.932 RAYMONO QUARRY
MINNESOTA MINING & MANUFACTURING CO. P.O. BOX 850 CORONA, CALIFORNIA 91720	RIVERSIOE COUNTY LAT 33.850 LONG 117.522 3M QUARRY	TWIN OAKS ENGINEERING, INC. 301 EL CAMINO SAN MARCOS, CALIFORNIA 92069	SAN OIEGO COUNTY LAT 33.183 LONG 117.133 TWIN OAKS PIT
PAUL HUBBS CONSTRUCTION COMPANY 140 WEST VALLEY BLVO. RIALTO, CALIFORNIA 92376	RIVERSIOE COUNTY LAT 33.806 LONG 117.501 HARLOW QUARRY	WYROCK, INC. P.O. BOX 1237 VISTA, CALIFORNIA 92083	SAN OIEGO COUNTY LAT 33.208 LONG 117.242 WYROCK PIT
RIVERSIOE SANO COMPANY, INC. P.O. BOX 7326, ARLINGTON STATION RIVERSIOE, CALIFORNIA 92503	RIVERSIOE COUNTY LAT 33.966 LONG 117.462 PEOLEY PIT	LIME MOUNTAIN COMPANY P.O. BOX 158 SAN MIGUEL, CALIFORNIA 93451	SAN LUIS OBISPO COUNTY LAT 35.669 LONG 120.986 EATON ANO SMITH QUARRY

MORRO SAND AND GRAVEL 370 QUINTANA ROAD MORRO BAY, CALIFORNIA 93442	SAN LUIS OBISPO COUNTY LAT 35.376 LONG 120.861 MORRO ROCK QUARRY	OLIVER DESILVA, INC P.O. BOX 4437 HAYWARD, CALIFORNIA 94540	SOLANO COUNTY LAT 38.216 LONG 122.116 CORDELIA QUARRY
ROBERT GUERRA 1849 ATASCAOERO ROAD MORRO BAY, CALIFORNIA	SAN LUIS OBISPO COUNTY LAT 35.401 LONG 120.815 GUERRA QUARRY	SOLANO EXCAVATORS 130 EAST O STREET BENICIA, CALIFORNIA 94510	SOLANO COUNTY LAT 38.108 LONG 122.166 LAKE HERMAN QUARRY
EGEWOOD MATERIALS, INC 2186 EGEWOOD ROAD REWOOD CITY, CALIFORNIA 94064	SAN MATEO COUNTY LAT 37.476 LONG 122.278 EGEWOOD QUARRY	SYAR & HARMS INDUSTRIES, INC 275 MINI DRIVE VALLEJO, CALIFORNIA 94590	SOLANO COUNTY LAT 38.116 LONG 122.183 LAKE HERMAN QUARRY
LONE STAR INDUSTRIES, INC. 2800 CAMPUS DRIVE SAN MATEO, CALIFORNIA 94403	SAN MATEO COUNTY LAT 37.488 LONG 122.396 PILARCITOS QUARRY	PIEMBO CORP P.O. BOX 607, SAN CARLOS, CALIFORNIA 94070	SONOMA COUNTY LAT 38.333 LONG 122.802 BLOOMFIELD QUARRY
QUARRY PRODUCTS, INC. 961 WESTERN DRIVE RICHMOND, CALIFORNIA 94801	SAN MATEO COUNTY LAT 37.617 LONG 122.499 PACIFICA QUARRY	QUARRY PRODUCTS, INC 961 WESTERN DRIVE RICHMOND, CALIFORNIA 94801	SONOMA COUNTY LAT 38.225 LONG 122.622 PETALUMA QUARRY
QUARRY PRODUCTS, INC. 961 WESTERN DRIVE RICHMOND, CALIFORNIA 94801	SAN MATEO COUNTY LAT 37.686 LONG 122.418 BRISBANE QUARRY	STONY POINT ROCK QUARRY, INC. P.O. BOX 215 COTATI, CALIFORNIA 94928	SONOMA COUNTY LAT 38.317 LONG 122.733 STONY POINT QUARRY
ADAM SIGNORELLI P.O. BOX 904 LOMPOC, CALIFORNIA 93436	SANTA BARBARA COUNTY LAT 34.607 LONG 120.625 SIGNORELLI QUARRY	L. S. HAWLEY CORP P.O. BOX 2007 IRWINDALE, CALIFORNIA 91706	VENTURA COUNTY LAT 34.205 LONG 119.038 HAWLEY QUARRY
BUELLFLAT ROCK COMPANY 1214 MISSION DRIVE SOLVANG, CALIFORNIA 93463	SANTA BARBARA COUNTY LAT 34.556 LONG 119.981 B-ROCK PIT	L.S. HAWLEY CORPORATION P.O. BOX 2007 IRWINDALE, CALIFORNIA 91706	VENTURA COUNTY LAT 34.176 LONG 119.027 RANCHO QUARRY
G ANTOLINI AND SON 120 EAST HERMOSA STREET SANTA MARIA, CALIFORNIA 93454	SANTA BARBARA COUNTY LAT 34.542 LONG 120.350 LAS CRUCES QUARRY	SCHMIOT CONSTRUCTION COMPANY 26954 REUTHER AVENUE SAUGUS, CALIFORNIA 91350	VENTURA COUNTY LAT 34.517 LONG 119.272 WHEELER GORGE QUARRY
L.S. HAWLEY CORPORATION P.O. BOX 2007 IRWINDALE, CALIFORNIA 91706	SANTA BARBARA COUNTY LAT 34.564 LONG 120.363 HAWLEY ROCK QUARRY	CLAUOE C. WOOD COMPANY P.O. BOX 599 LOOI, CALIFORNIA 95240	YUBA COUNTY LAT 39.328 LONG 121.333 PARKS BAR QUARRY
LOMPOC QUARRY MIGUELITO CANYON ROAD LOMPOC, CALIFORNIA 93436	SANTA BARBARA COUNTY LAT 35.008 LONG 120.482 LOMPOC QUARRY	CRUSHED STONE AGGREGATE (SUBBASE)	
T. J. GANN HIGHWAY 1 AT HIGHWAY 246 LOMPOC, CALIFORNIA 93436	SANTA BARBARA COUNTY LAT 34.631 LONG 120.432 GANN QUARRY	NAME AND ADDRESS OF COMPANY	NAME AND LOCATION OF MINE
HILLSDALE ROCK COMPANY, INC P.O. BOX 5296 SAN JOSE, CALIFORNIA 95150	SANTA CLARA COUNTY LAT 37.277 LONG 121.853 HILLSOALE QUARRY	EUGENE ALVES CONSTRUCTION COMPANY P.O. BOX 950 PITTSBURG, CALIFORNIA 94565	CONTRA COSTA COUNTY LAT 38.025 LONG 121.958 ALVES QUARRY
HILLSOALE ROCK COMPANY, INC P.O. BOX 5296 SAN JOSE, CALIFORNIA 95150	SANTA CLARA COUNTY LAT 37.204 LONG 121.961 LEXINGTON QUARRY	RAYMOND GRANITE COMPANY P.O. BOX 848 RAYMONO, CALIFORNIA 93653	FRESNO COUNTY LAT 36.891 LONG 119.516 ACADEMY QUARRY
PAGE MILL QUARRY CORPORATION P.O. BOX 11487 PALO ALTO, CALIFORNIA 94306	SANTA CLARA COUNTY LAT 37.367 LONG 122.193 PAGE MILL QUARRY	MEL WILLIAMS SAND & GRAVEL COMPANY P.O. BOX 1552 GILROY, CALIFORNIA 95020	SAN BENITO COUNTY LAT 36.879 LONG 121.572 WILLIAMS QUARRY
PATTON BROTHERS, INC. 530 ALDO AVENUE SANTA CLARA, CALIFORNIA 95050	SANTA CLARA COUNTY LAT 37.350 LONG 122.121 NEARY QUARRY	LANGLEY HILL QUARRY 188 MARTINEZ ROAD WOODSTOE, CALIFORNIA 94062	SAN MATEO COUNTY LAT 37.368 LONG 122.232 LANGLEY HILL QUARRY
RAISCH CONSTRUCTION COMPANY, INC P.O. BOX 729 MOUNTAIN VIEW, CALIFORNIA 94042	SANTA CLARA COUNTY LAT 37.288 LONG 121.846 AZEVEDO QUARRY	STEVENS CREEK QUARRY, INC 12100 STEVENS CANYON ROAD CUPERTINO, CALIFORNIA 95014	SANTA CLARA COUNTY LAT 37.297 LONG 122.082 STEVENS CREEK QUARRY
RAISCH CONSTRUCTION COMPANY, INC P.O. BOX 729 MOUNTAIN VIEW, CALIFORNIA 94042	SANTA CLARA COUNTY LAT 37.451 LONG 121.870 SERPA QUARRY	BLUE ROCK COMPANY, INC. 7888 HIGHWAY 116 FORESTVILLE, CALIFORNIA 95436	SONOMA COUNTY LAT 38.458 LONG 122.913 BLUE ROCK QUARRY
CONTRACTOR'S SAND & GRAVEL, INC GREENBORN ROAD YREKA, CALIFORNIA 96097	SISKIYOU COUNTY LAT 41.733 LONG 122.490 MONAGUE QUARRY	CANYON ROCK COMPANY, INC P.O. BOX 661 FORESTVILLE, CALIFORNIA 95436	SONOMA COUNTY LAT 38.475 LONG 122.900 CANYON ROCK QUARRY

DDN HARDISTER
201 MEADOW LARK LANE
SONOMA, CALIFORNIA

SONOMA COUNTY
LAT 38.245 LONG 122.505
STAGE GULCH QUARRY

ZAMDRONI & GUGLIEMINI ASSOCIATES
3500 PETALUMA HILL ROAD
SANTA ROSA, CALIFORNIA 95404

SONOMA COUNTY
LAT 38.405 LONG 122.700
TAYLOR MOUNTAIN QUARRY

CRUSHED STONE AGGREGATE (PCC)

NAME AND ADDRESS OF COMPANY

NAME AND LOCATION OF MINE

QUARRY PRODUCTS, INC.
961 WESTERN DRIVE
RICHMOND, CALIFORNIA 94802

CONTRA COSTA COUNTY
LAT 37.937 LONG 122.404
POINT MOLATE QUARRY

BASALT ROCK COMPANY, INC.
P.O. BOX 2540
NAPA, CALIFORNIA 94559

MARIN COUNTY
LAT 37.986 LONG 122.449
MC NEARS QUARRY

LED F. PIAZZA PAVING COMPANY
985 BLDSSOM HILL ROAD,
SAN JOSE, CALIFORNIA 95118

SANTA CLARA COUNTY
LAT 37.243 LONG 121.867
PIAZZA SANDSTONE QUARRY

FELTDN QUARRY
491 FALL CREEK DRIVE
FELTON, CALIFORNIA 95018

SANTA CRUZ COUNTY
LAT 37.038 LONG 122.099
FELTON QUARRY

GERRY HARN
P.O. BOX 804
SOQUEL, CALIFORNIA 95073

SANTA CRUZ COUNTY
LAT 37.066 LONG 121.925
OLIVE SPRINGS QUARRY

GEORGE REED, INC.
P.O. BOX 548
SONORA, CALIFORNIA 95370

TUOLUMNE COUNTY
LAT 37.907 LONG 120.528
TABLE MOUNTAIN QUARRY

DECORATIVE ROCK (STONE)

NAME AND ADDRESS OF COMPANY

NAME AND LOCATION OF MINE

SONORA AGGREGATES COMPANY
ROUTE 4, BOX 599
SONORA, CALIFORNIA 95370

CALAVERAS COUNTY
LAT 38.262 LONG 120.712
GREEN QUARRY

ALTA INDUSTRIAL MINERALS
P.O. BOX 63
PLACERVILLE, CALIFORNIA 95667

EL DORADO COUNTY
LAT 38.766 LONG 120.819
ALTA SLATE MINE

SIERRA PLACERITA CORP.
ROUTE 3, BOX 252
PLACERVILLE, CALIFORNIA 95667

EL DORADO COUNTY
LAT 38.634 LONG 120.676
SIERRA PIT

H. A. JONES DESERT STONE
P.O. BOX 328
SAUGUS, CALIFORNIA 91350

LOS ANGELES COUNTY
LAT 34.526 LONG 118.442
JONES QUARRY

VIC WILLIAMS
P.O. BOX 191
SAUGUS, CALIFORNIA 91350

LOS ANGELES COUNTY
LAT 34.558 LONG 118.442
WILLIAMS QUARRY

LAWRENCE L. ZOLLARS
HIGHWAY 140
MARIPOSA, CALIFORNIA 95338

MARIPOSA COUNTY
LAT 37.106 LONG 120.066
ZOLLARS QUARRY

MARIPOSA FLAGSTONE
P.O. BOX 897
MARIPOSA, CALIFORNIA 95338

MARIPOSA COUNTY
LAT 37.481 LONG 120.022
AGUA FRIA QUARRY

NAPA VALLEY STONE
1466 SILVERADO TRAIL
ST. HELENA, CALIFORNIA 94574

NAPA COUNTY
LAT 38.490 LONG 122.413
NAPA VALLEY QUARRY

CALIFORNIA DRIFTWOOD
P.O. BOX 1072
BLYTHE, CALIFORNIA 92225

RIVERSIDE COUNTY
LAT 34.883 LONG 114.870
DRIFTWOOD QUARRY

NAVARRO BUILDING STONE COMPANY
P.O. BOX 281
BLYTHE, CALIFORNIA 92225

RIVERSIDE COUNTY
LAT 33.708 LONG 114.622
NAVARRO QUARRY

WESTERN STATE STONE COMPANY, INC.
491 NORTH WILLOW STREET
BLYTHE, CALIFORNIA 92225

RIVERSIDE COUNTY
LAT 33.708 LONG 114.626
GRAND CANYON QUARRY

FRY MOUNTAIN STONE
STAR ROUTE, BOX 5449
LUCERNE VALLEY, CALIFORNIA 92356

SAN BERNARDINO COUNTY
LAT 34.475 LONG 116.708
FRY MOUNTAIN QUARRY

G. ARNOLDI
1133 EAST DE LA GUERRA STREET
SANTA BARBARA, CALIFORNIA 93103

SANTA BARBARA COUNTY
LAT 34.483 LONG 119.792
SAN MARCOS PASS QUARRY

H. S. ANTONINI AND SONS
120 EAST HERMOSA STREET
SANTA MARIA, CALIFORNIA 93454

SANTA BARBARA COUNTY
LAT 35.000 LONG 120.433
TEPUSQUET CANYON QUARRY

SANTA MARIA STONE COMPANY
120 EAST HERMOSA STREET
SANTA MARIA, CALIFORNIA 93454

SANTA BARBARA COUNTY
LAT 35.042 LONG 120.440
SANTA MARIA QUARRY

HERMAN SUPPLY COMPANY
3825 REDWOOD HIGHWAY
SAN RAFAEL, CALIFORNIA

SOLAND COUNTY
LAT 38.208 LONG 121.878
DENVERTON PIT

JAMES B. WINGATE JR
585 TRINITY ROAD
GLEN ELLEN, CALIFORNIA 95442

SONOMA COUNTY
LAT 38.383 LONG 122.510
TRINITY QUARRY (B)

NUNS CANYON QUARRY, INC.
215 TRINITY ROAD
GLEN ELLEN, CALIFORNIA 95442

SONOMA COUNTY
LAT 38.395 LONG 122.507
NUNS CANYON QUARRY

TRINITY ROCK QUARRY
585 TRINITY ROAD
GLEN ELLEN, CALIFORNIA 95442

SONOMA COUNTY
LAT 38.383 LONG 122.512
TRINITY QUARRY (A)

SONORA AGGREGATES COMPANY
ROUTE 4, BOX 599
SONORA, CALIFORNIA 95370

TUOLUMNE COUNTY
LAT 37.932 LONG 120.458
BLACK QUARRY

SONORA AGGREGATES COMPANY
ROUTE 4, BOX 599
SONORA, CALIFORNIA 95370

TUOLUMNE COUNTY
LAT 38.012 LONG 120.403
WHITE QUARRY

SONORA AGGREGATES COMPANY
ROUTE 4, BOX 599
SONORA, CALIFORNIA 95370

TUOLUMNE COUNTY
LAT 38.070 LONG 120.425
YELLOW QUARRY

DECORATIVE ROCK PRODUCTS
HIGHWAY 23, GRIMES CANYON ROAD
FILLMORE, CALIFORNIA 93015

VENTURA COUNTY
LAT 34.350 LONG 118.914
DECORATIVE ROCK QUARRY

GRIMES CANYON DECORATIVE ROCK COMPANY
P.O. BOX 331
FILLMORE, CALIFORNIA 93015

VENTURA COUNTY
LAT 34.353 LONG 118.917
GRIMES CANYON QUARRY

D I M E N S I O N S T A N D A R D

NAME AND ADDRESS OF COMPANY	NAME AND LOCATION OF MINE
RAYMOND GRANITE COMPANY 36772 ROAD 66 RAYMOND, CALIFORNIA 93653	FRESNO COUNTY LAT 36.890 LONG 119.522 ACADEMY QUARRY
RAYMOND GRANITE COMPANY 36772 ROAD 66 RAYMOND, CALIFORNIA 93653	MADERA COUNTY LAT 37.218 LONG 119.873 RAYMOND QUARRY
UNION GRANITE COMPANY 5255 PACIFIC STREET ROCKLIN, CALIFORNIA 95677	PLACER COUNTY LAT 38.789 LONG 120.142 ROCKLIN QUARRY
BRUNER PACIFIC MARBLE & GRANITE, INC. 2695 NORTH TOWNE PDMONA, CALIFORNIA 91767	SAN BERNARDINO COUNTY LAT 34.497 LONG 116.792 BRUNER PACIFIC QUARRY
ALLIED GRANITE COMPANY, INC. 1480 SOUTH LORNA LOS ANGELES, CALIFORNIA 90023	SAN DIEGO COUNTY LAT 33.396 LONG 117.038 ALLIED GRANITE QUARRY
NATIONAL QUARRY COMPANY P.O. BOX 487 ESCONDIDO, CALIFORNIA 92025	SAN DIEGO COUNTY LAT 33.150 LONG 117.164 NATIONAL QUARRY
RAYMOND GRANITE COMPANY P.O. BOX 245 ESCONDIDO, CALIFORNIA 92025	SAN DIEGO COUNTY LAT 32.908 LONG 116.932 RAYMOND QUARRY

T A L C

NAME AND ADDRESS OF COMPANY	NAME AND LOCATION OF MINE
COMMERCIAL MINERALS COMPANY P.O. BOX 363 NEWARK, CALIFORNIA 94560	EL DORADO COUNTY LAT 38.592 LONG 120.954 SHRUB MINE
CONTINENTAL MINERALS COMPANY 1700 EAST DESERT INN ROAD, SUITE 205 LAS VEGAS, NEVADA 89109	INYO COUNTY LAT 35.972 LONG 116.916 WARM SPRING MINE
CYPRUS INDUSTRIAL MINERAL COMPANY 555 SOUTH FLOWER STREET, SUITE 3200 LOS ANGELES, CALIFORNIA 90071	INYO COUNTY LAT 36.333 LONG 117.665 TALC CITY MINE
CYPRUS INDUSTRIAL MINERALS COMPANY 555 SOUTH FLOWER STREET, SUITE 3200 LOS ANGELES, CALIFORNIA 90071	INYO COUNTY LAT 36.000 LONG 117.000 PANAMINT MINE
INTERPACE CORPORATION 2901 LOS FELIZ BLVD. LOS ANGELES, CALIFORNIA 90039	INYO COUNTY LAT 36.567 LONG 117.767 HOLIDAY TALC MINE
PFIZER, INC. P.O. BOX 558 LUCERNE VALLEY, CALIFORNIA 92356	INYO COUNTY LAT 35.847 LONG 116.370 ECLIPSE MINE
PFIZER, INC. P.O. BOX 558 LUCERNE VALLEY, CALIFORNIA 92356	INYO COUNTY LAT 36.007 LONG 116.923 MAMMOTH MINE
PFIZER, INC. P.O. BOX 558 LUCERNE VALLEY, CALIFORNIA 92356	INYO COUNTY LAT 35.825 LONG 116.382 COMET MINE

PFIZER, INC. P.O. BOX 558 LUCERNE VALLEY, CALIFORNIA 92356	INYO COUNTY LAT 35.789 LONG 115.833 APEX MINE
PFIZER, INC. P.O. BOX 558 LUCERNE VALLEY, CALIFORNIA 92356	INYO COUNTY LAT 36.005 LONG 116.920 MONGOLIAN MINE
PFIZER, INC. P.O. BOX 558 LUCERNE VALLEY, CALIFORNIA 92356	INYO COUNTY LAT 36.005 LONG 116.917 8DNNY MINE
STANDARD INDUSTRIAL MINERALS, INC. ROUTE 4, BOX 1 BISHOP, CALIFORNIA 93514	INYO COUNTY LAT 36.833 LONG 117.940 WHITE EAGLE MINE
GLADDING MCBEAN AND COMPANY 3502 BRADWATER COURT HAYWARD, CALIFORNIA 94545	SAN BERNARDINO COUNTY LAT 34.690 LONG 117.136 GLADDING MCBEAN MINE
HUNTINGTON TILE COMPANY 9223 BOLSAS AVENUE WESTMINSTER, CALIFORNIA 92683	SAN BERNARDINO COUNTY LAT 35.789 LONG 115.978 OMEGA MINE
HUNTINGTON TILE COMPANY 9223 BOLSAS AVENUE WESTMINSTER, CALIFORNIA 92683	SAN BERNARDINO COUNTY LAT 35.786 LONG 115.933 VULCAN MINE
HUNTINGTON TILE COMPANY 9223 BOLSAS AVENUE WESTMINSTER, CALIFORNIA 92683	SAN BERNARDINO COUNTY LAT 35.416 LONG 115.833 YUCCA GROVE MINE
PFIZER, INC. P.O. BOX 558 LUCERNE VALLEY, CALIFORNIA 92356	SAN BERNARDINO COUNTY LAT 35.777 LONG 116.104 ACME MINE

T U N G S T E N

NAME AND ADDRESS OF COMPANY	NAME AND LOCATION OF MINE
T. YOUNGQUIST VOLCANOVILLE ROAD GEORGETOWN, CALIFORNIA	EL DORADO COUNTY LAT 38.496 LONG 120.754 TUNGO MINE
BROWNSTONE MINING COMPANY 605 MUIR STREET LDNE PINE, CALIFORNIA 93545	INYO COUNTY LAT 37.352 LONG 118.691 BROWNSTONE MINE
CALLAHAN TUNGSTEN PARTNERS P.O. BOX 545 TRONA, CALIFORNIA 93562	INYO COUNTY LAT 35.894 LONG 117.288 76 MINE
FIRESTONE MINING INDUSTRIES, INC. P.O. BOX 36 ANGELS CAMP, CALIFORNIA 95822	INYO COUNTY LAT 36.484 LONG 118.022 BETTY JUMBO MINE
NDRTHWEN CORP. P.O. BOX 86 BISHOP, CALIFORNIA 93514	INYO COUNTY LAT 37.325 LONG 118.400 NORTHWEN MINE
UNION CARBIDE CORP. 270 PARK AVENUE NEW YORK, NEW YORK 10017	INYO COUNTY LAT 37.393 LONG 118.718 PINE CREEK MINE
UNION STAR TUNGSTEN COMPANY 636 NORTH MAIN STREET BISHOP, CALIFORNIA 93514	INYO COUNTY LAT 37.379 LONG 118.556 UNION STAR MINE
WESTERN TUNGSTEN PRODUCERS P.O. BOX 86 BISHOP CALIFORNIA 93514	INYO COUNTY LAT 37.378 LONG 118.553 ROUND VALLEY MINE

WILBUR BENGOCIA
NORTH HIGHWAY 395
BISHOP, CALIFORNIA 93514

FORD MINING COMPANY
P. O. BOX 293
INYOKERN, CALIFORNIA 93527

KEYSTONE CANYON MINING COMPANY
40 NORTH SYCAMORE AVENUE
PASADENA, CALIFORNIA 91107

METALINE INDUSTRIES, INC.
P. O. BOX 1456
WELDON, CALIFORNIA 93283

P. G. C. S., LTD.
P. O. BOX 82
BODFISH, CALIFORNIA 93240

TUNGSTEN PEAK MINE COMPANY
P. O. BOX 998
RIDGECREST, CALIFORNIA 93555

CURTIS AND SONS MINING
855 WEST 23RD STREET
UPLAND, CALIFORNIA 91786

INYO COUNTY
LAT 37.353 LONG 118.523
TUNGSTEN CITY MINE

KERN COUNTY
LAT 36.808 LONG 118.039
FORD MINE

KERN COUNTY
LAT 35.730 LONG 118.495
PALA RANCH MINE

KERN COUNTY
LAT 35.597 LONG 118.270
HIGH ENOUGH MINE

KERN COUNTY
LAT 35.592 LONG 118.473
LUCY B #3 MINE

KERN COUNTY
LAT 35.689 LONG 117.883
TUNGSTEN PEAK MINE

LOS ANGELES COUNTY
LAT 34.250 LONG 117.692
ANDREW MINE

TELEDYNE TUNGSTEN
4709 N EL CAPITAN AVE., SUITE 109
FRESNO, CALIFORNIA 93703

UNION CARBIDE CORP.
270 PARK AVENUE
NEW YORK, NEW YORK 10017

CALPA MINING CORP.
15543 LAPAZ
VICTORVILLE, CALIFORNIA 92392

ERNEST ENGEL AND ASSOCIATES
P. O. BOX 295
PAUMA VALLEY, CALIFORNIA 92061

DAVID R. MEHRTEN
STAR ROUTE 1, BOX 41
LEMON GROVE, CALIFORNIA 93244

MADERA COUNTY
LAT 37.537 LONG 119.289
STRAWBERRY TUNGSTEN MINE

MONO COUNTY
LAT 37.617 LONG 118.554
BLACK ROCK MINE

SAN BERNARDINO COUNTY
LAT 35.133 LONG 116.910
STARBRIGHT MINE

SAN DIEGO COUNTY
LAT 32.292 LONG 116.807
DYCHE VALLEY MINE

TULARE COUNTY
LAT 36.394 LONG 118.979
HILL TOP MINE

Z I N C

NAME AND ADDRESS OF COMPANY

NAME AND LOCATION OF MINE

CLAUDE B. LOVESTEDT
P. O. BOX 1496
CARSON CITY, NEVADA 89701

ALPINE COUNTY
LAT 38.668 LONG 119.700
ZACA MINE

MINERAL PROPERTY QUESTIONNAIRE

Name of Mineral Producer _____

Street Address _____

City, State, Zip Code _____

Name of Local Operation _____

Latitude (or Section and Township) _____

Longitude _____

County _____

Name of USGS Topographic Map Where
Property is Located _____

Approximate Elevation of Mine _____

Mineral Products Mined _____

Last Year of Operation _____

Type of Mine (Open Pit, Underground,
etc.) _____

..... Cut Along Dotted Line

MINERAL PROPERTY QUESTIONNAIRE

Name of Mineral Producer _____

Street Address _____

City, State, Zip Code _____

Name of Local Operation _____

Latitude (or Section and Township) _____

Longitude _____

County _____

Name of USGS Topographic Map Where
Property is Located _____

Approximate Elevation of Mine _____

Mineral Products Mined _____

Last Year of Operation _____

Type of Mine (Open Pit, Underground,
etc.) _____

THIS BOOK IS DUE ON THE LAST DATE
STAMPED BELOW

BOOKS REQUESTED BY ANOTHER BORROWER
ARE SUBJECT TO IMMEDIATE RECALL

REFILED PSL

JUL 13 1989

REFILED PSL

JUN 1 1989

JUN 14 1990

LIBRARY, UNIVERSITY OF CALIFORNIA, DAVIS

Book Slip—Series 458

UNIVERSITY OF CALIFORNIA, DAVIS



3 1175 02344 0749

